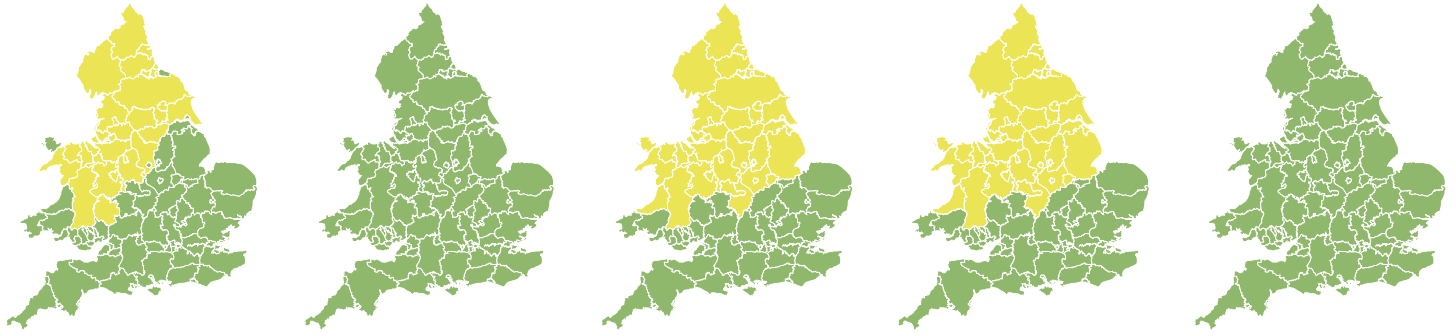


Flood Guidance Statement

10:30hrs Wednesday 04 August 2021



Wednesday

4 Aug 2021 10:30-23:59

Trend since last FGS

Increased



Thursday

5 Aug 2021

Steady



Friday

6 Aug 2021

Steady



Saturday

7 Aug 2021

Increased



Sunday

8 Aug 2021

Steady



Significant inland flooding impacts are possible but not expected on Friday and Saturday. Minor inland flooding impacts are probable today (Wednesday) and possible on Thursday. The overall flood risk is LOW.

Specific Area of Concern Map 1: Wednesday 4 August 2021

RISK AREA A
Impact **MINOR**
Likelihood **MEDIUM**

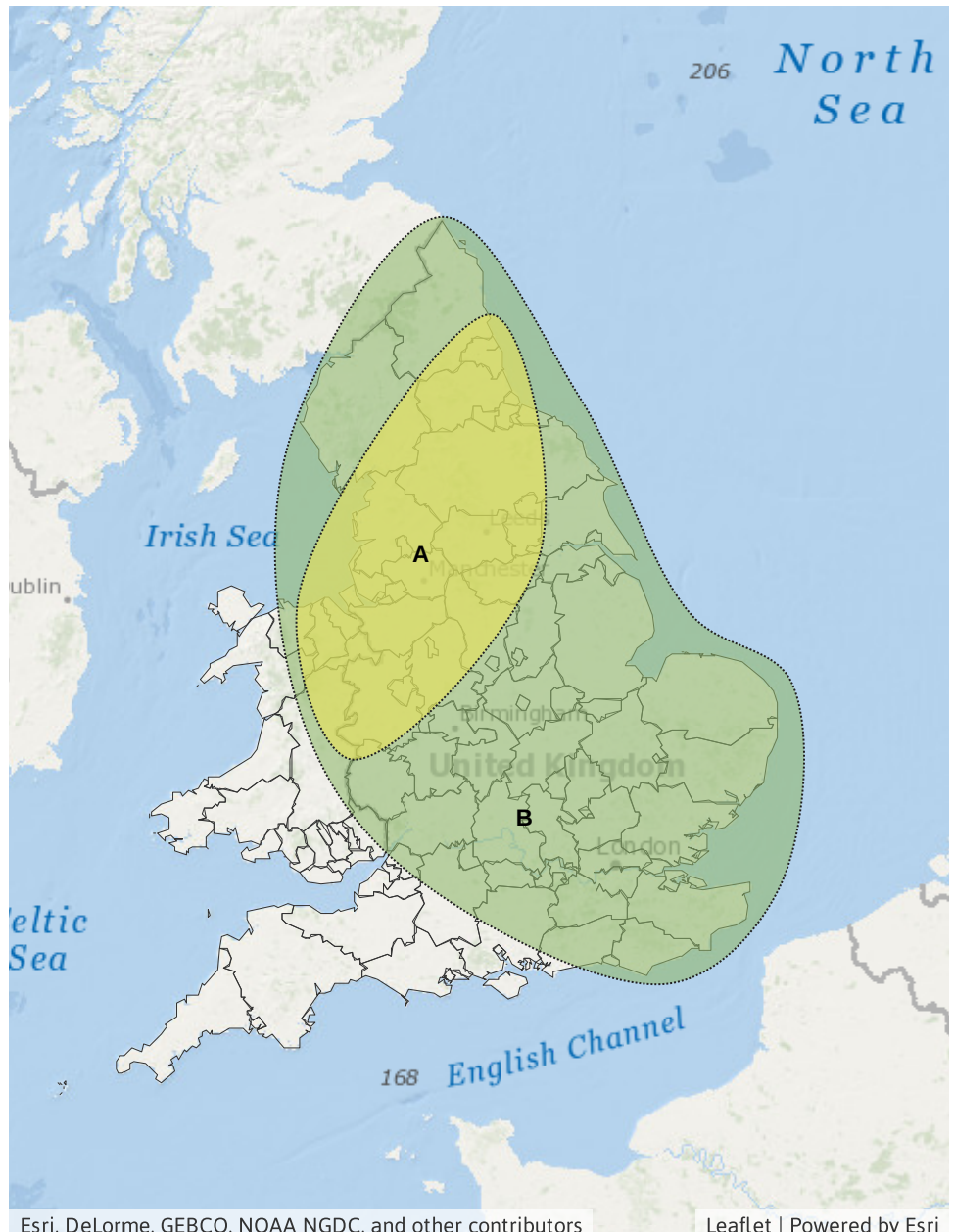
Source River Surface
Likely duration 1 Day

Heavy showers likely late morning and afternoon.

RISK AREA B
Impact **MINOR**
Likelihood **LOW**

Source River Surface
Likely duration 1 Day

Scattered heavy showers possible late morning and afternoon.



Esri, DeLorme, GEBCO, NOAA NGDC, and other contributors

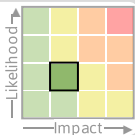
Leaflet | Powered by Esri

Flood Guidance Statement

10:30hrs Wednesday 04 August 2021

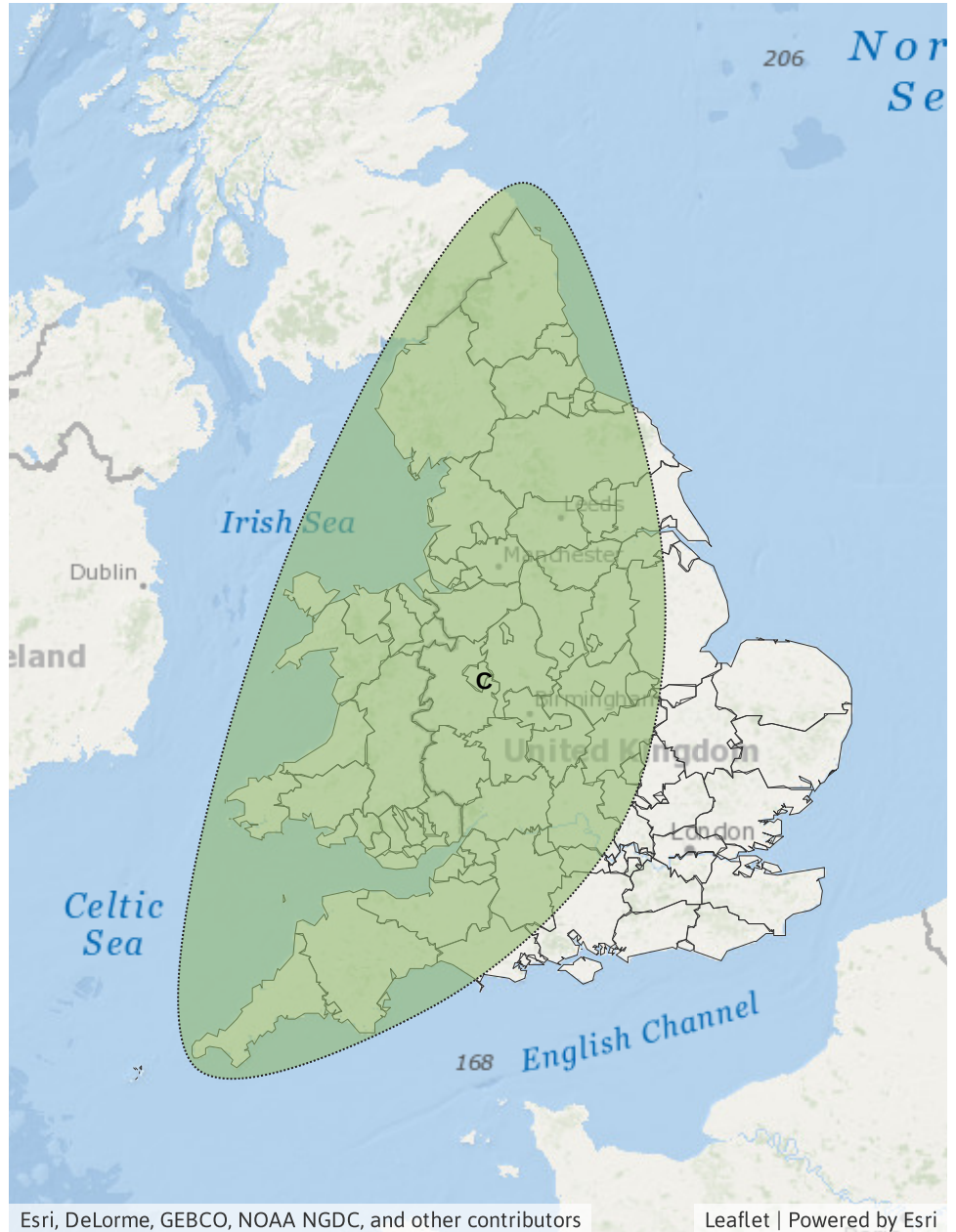
Specific Area of Concern Map 2: Thursday 5 August 2021

RISK AREA C
Impact **MINOR**
Likelihood **LOW**



Source River Surface
Likely duration 1 Day

Scattered heavy showers mainly in the afternoon and evening.



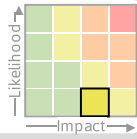
Flood Guidance Statement

10:30hrs Wednesday 04 August 2021

Specific Area of Concern Map 3: Friday 6 and Saturday 7 August 2021

RISK AREA D

Impact **SIGNIFICANT**
Likelihood **VERY LOW**



Source River Surface
Likely duration 2 Days

Heavy showers merging into longer spells of rain.

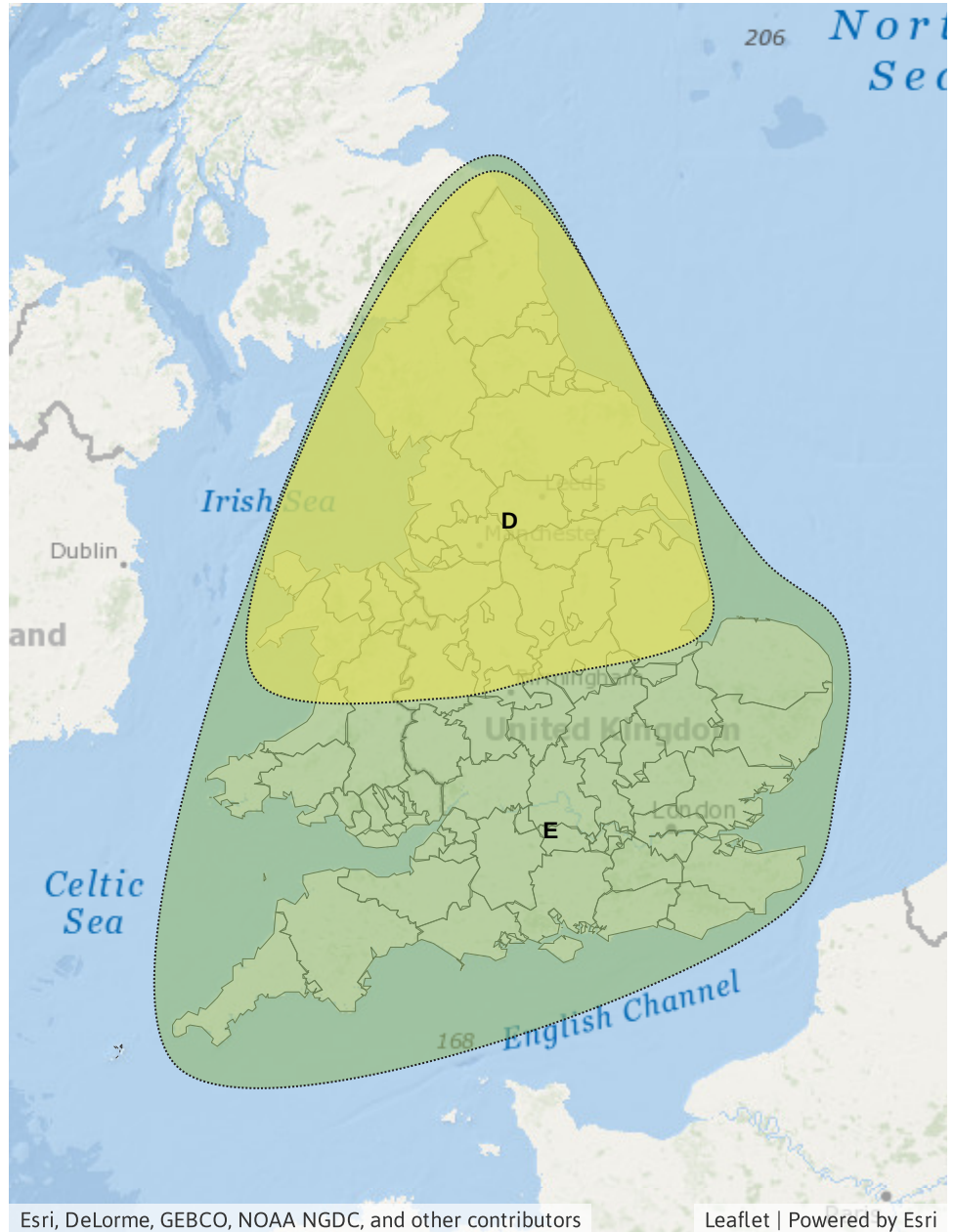
RISK AREA E

Impact **MINOR**
Likelihood **LOW**



Source River Surface
Likely duration 2 Days

Heavy showers and rain bring potential for impacts.



Assessment of flood risk



Surface water

The surface water flood risk is LOW today (Wednesday), Friday and Saturday.

Significant surface water flooding impacts are possible but not expected on Friday and Saturday in the north of England and Wales. This is due to heavy showers, which could merge into longer periods of heavy rain.

Minor surface water flooding impacts are probable in parts of north and central England and north Wales today (Wednesday) and also possible more widely on many days due to continued risk of heavy, perhaps thundery showers.



Rivers

The river flood risk is LOW today (Wednesday), Friday and Saturday.

Significant river flooding impacts are possible but not expected on Friday and Saturday in parts of the north of England and Wales. This is due to heavy showers, which could merge into longer periods of heavy rain. Significant river flooding impacts are generally restricted to small and urban watercourses.

Minor river flooding impacts are probable in parts of north and central England and north Wales today (Wednesday), and also possible more widely on many days due to continued risk of heavy, perhaps thundery showers.



Coastal/Tidal

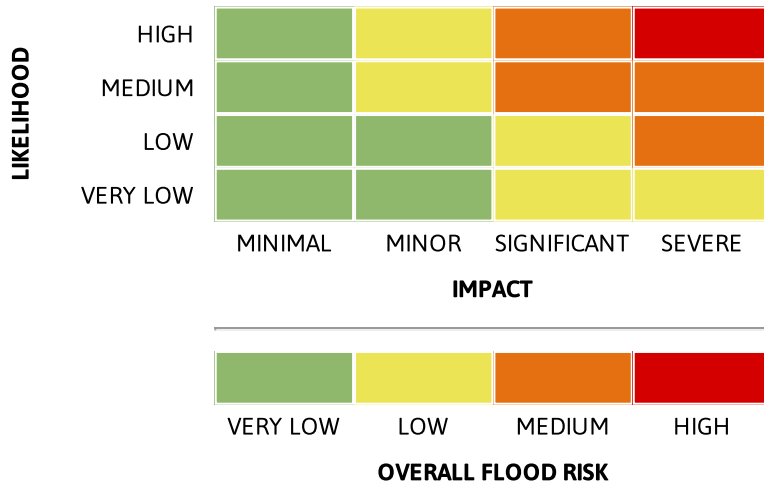
The coastal/tidal flood risk is VERY LOW for the next five days.



Groundwater

The groundwater flood risk is VERY LOW for the next five days.

Flood risk matrix



Summary of potential impacts

MINIMAL

Isolated and minor flooding of low-lying land and roads
Isolated spray/wave on coastal promenades
Little or no disruption to travel, but wet road surfaces

MINOR

Localised flooding of land and roads
Flooding affecting individual properties
Disruption to travel and key sites in flood plans

SIGNIFICANT

Flooding affecting parts of communities
Possible danger to life and damage to buildings/structures
Disruption to travel and key sites in flood plans

SEVERE

Danger to life, severe disruption to travel
Widespread flooding affecting whole communities
Widespread disruption or loss of infrastructure
Large scale evacuation of properties possible

Next statement due **10:30hrs Thursday 05 August 2021 (all times are local)**

Contact details **Flood Forecasting Centre Duty Hydrometeorologist - 0330 135 4400**

More information <http://www.ffc-environment-agency.metoffice.gov.uk>