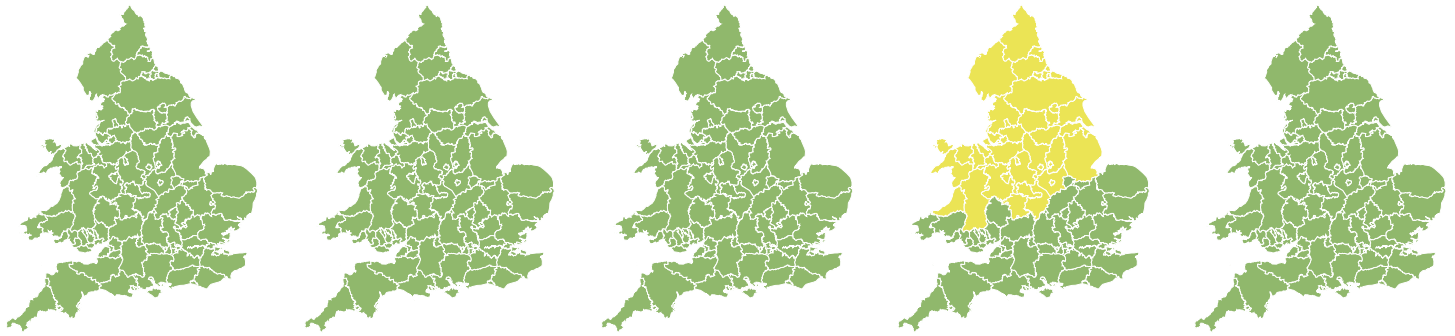


# Flood Guidance Statement

10:30hrs Tuesday 03 August 2021



**Tuesday**

3 Aug 2021 10:30-23:59  
Trend since last FGS

Steady →

**Wednesday**

4 Aug 2021

Steady →

**Thursday**

5 Aug 2021

Steady →

**Friday**

6 Aug 2021

Increased ↑

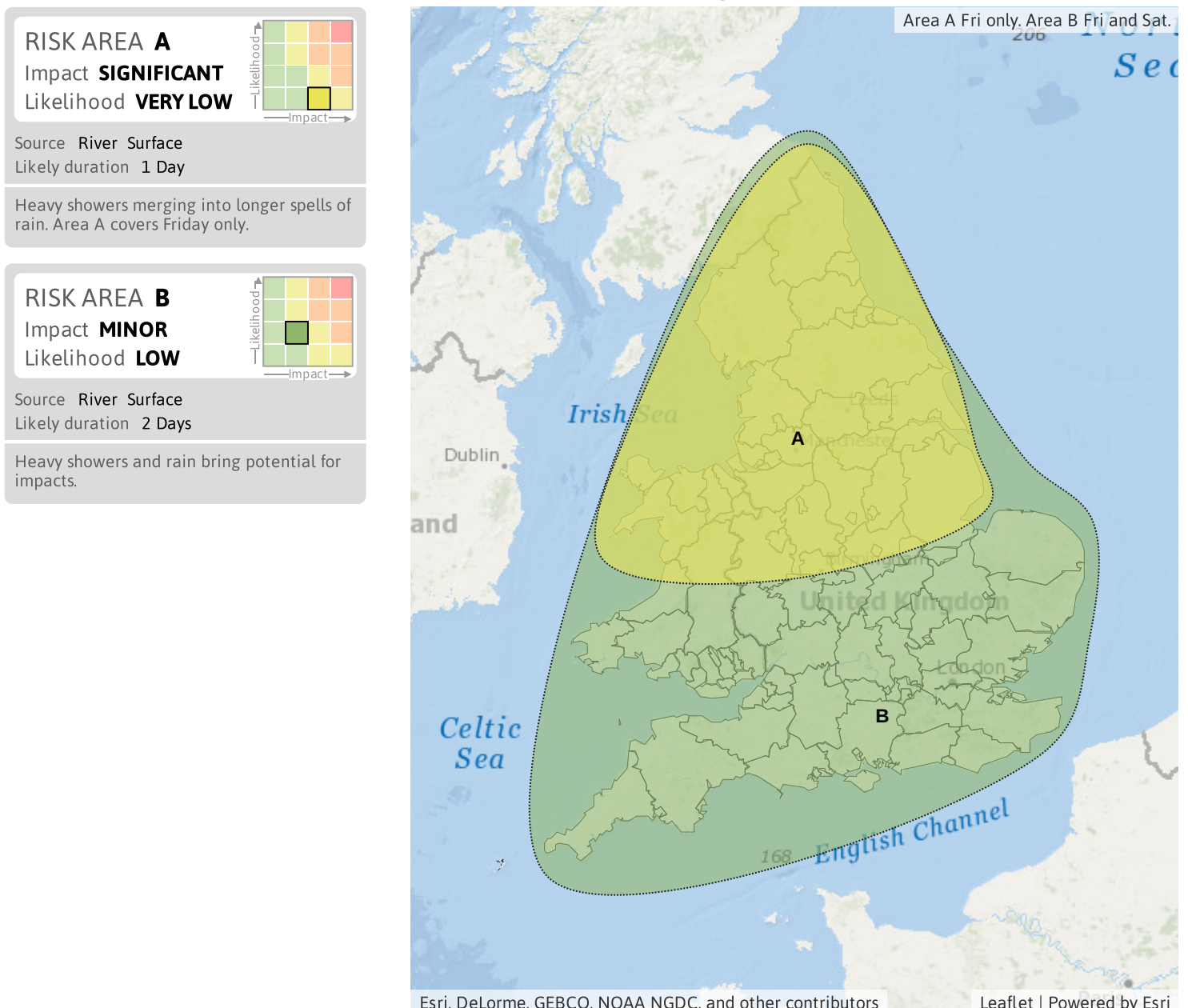
**Saturday**

7 Aug 2021

Increased ↑

Significant inland flooding impacts are possible but not expected on Friday in parts of England and Wales. Minor inland flooding impacts are possible more widely on all days. The overall flood risk is LOW.

## Specific Area of Concern Map 1: Friday 6 and Saturday 7 August 2021

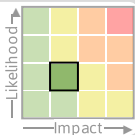


# Flood Guidance Statement

10:30hrs Tuesday 03 August 2021

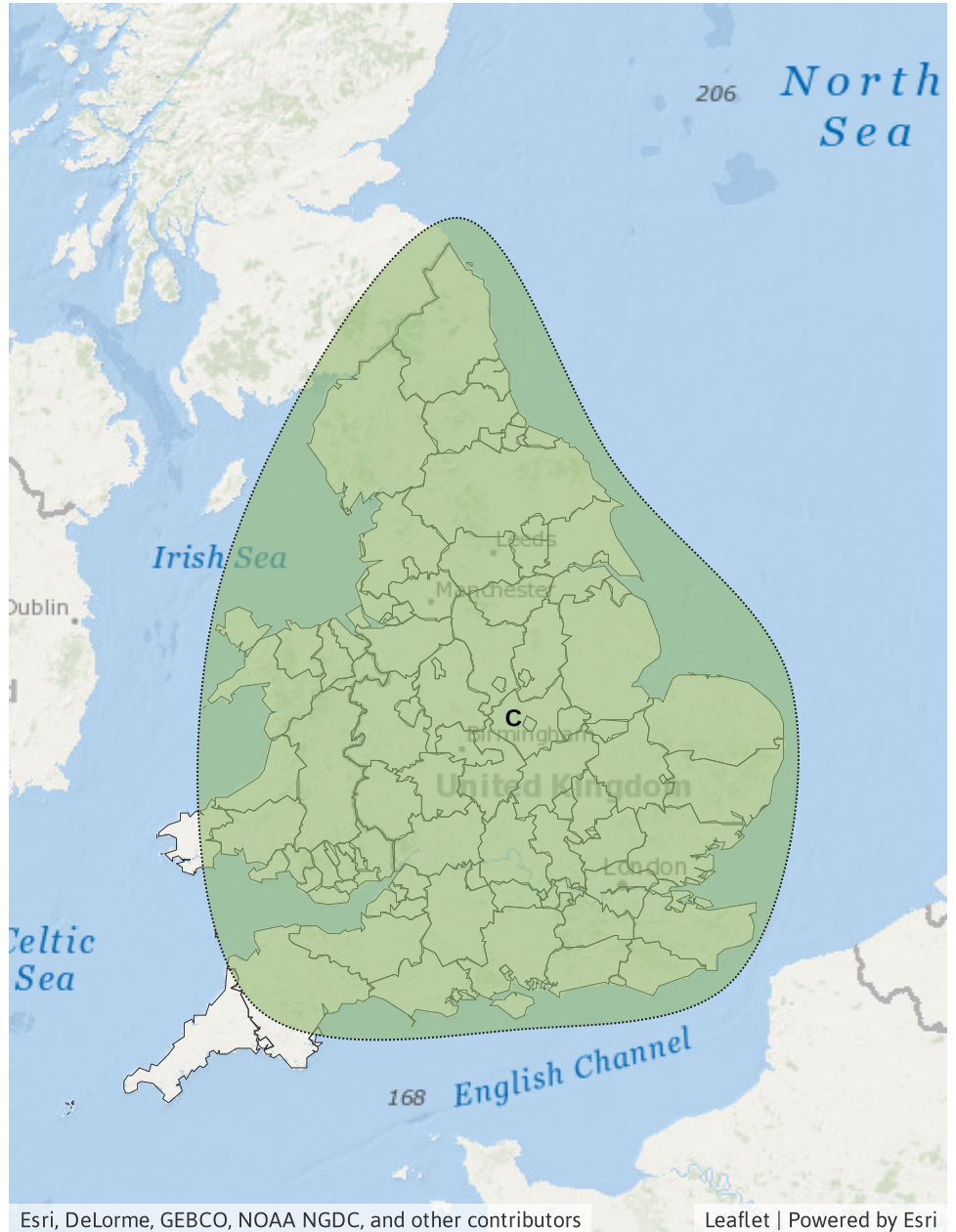
### Specific Area of Concern Map 2: Wednesday 4 and Thursday 5 August 2021

**RISK AREA C**  
Impact **MINOR**  
Likelihood **LOW**



Source River Surface  
Likely duration 2 Days

Heavy showers mainly in the afternoons/evenings.



## Assessment of flood risk



### Surface water

---

The surface water flood risk is LOW on Friday.

Significant surface water flooding impacts are possible but not expected on Friday in parts of England and Wales. This is due to heavy showers, which could merge into periods of heavy rain. Minor surface water impacts are also possible more widely across England and Wales on Wednesday until Saturday.

Minor surface water flooding impacts are possible but not expected today (Tuesday) in parts of the south and central England due to isolated heavy showers during the afternoon.



### Rivers

---

The river flood risk is LOW on Friday.

The river flood risk is generally restricted to small, urban and rapidly responding rivers throughout.

Significant river flooding impacts are possible but not expected on Friday in parts of England and Wales. This is due to heavy showers, which could merge into periods of heavy rain. Minor river flooding impacts are also possible more widely across England and Wales on Wednesday until Saturday.

Minor river flooding impacts are possible but not expected today (Tuesday) in parts of the south and central England due to isolated heavy showers during this afternoon.



### Coastal/Tidal

---

The coastal/tidal flood risk is VERY LOW for the next five days.



### Groundwater

---

The groundwater flood risk is VERY LOW for the next five days.

### Flood risk matrix



### Summary of potential impacts

#### MINIMAL

Isolated and minor flooding of low-lying land and roads  
Isolated spray/wave on coastal promenades  
Little or no disruption to travel, but wet road surfaces

#### MINOR

Localised flooding of land and roads  
Flooding affecting individual properties  
Disruption to travel and key sites in flood plans

#### SIGNIFICANT

Flooding affecting parts of communities  
Possible danger to life and damage to buildings/structures  
Disruption to travel and key sites in flood plans

#### SEVERE

Danger to life, severe disruption to travel  
Widespread flooding affecting whole communities  
Widespread disruption or loss of infrastructure  
Large scale evacuation of properties possible

Next statement due **10:30hrs Wednesday 04 August 2021 (all times are local)**

Contact details **Flood Forecasting Centre Duty Hydrometeorologist - 0330 135 4400**

More information <http://www.ffc-environment-agency.metoffice.gov.uk>