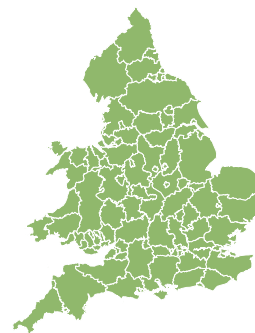
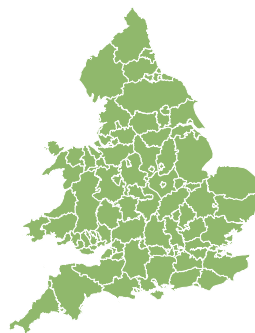
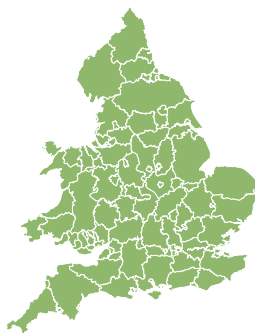
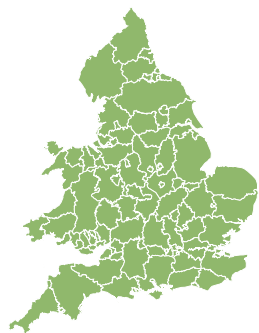
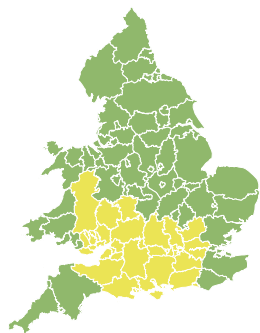


# Flood Guidance Statement

10:30hrs Monday 02 August 2021



**Monday**

2 Aug 2021 10:30-23:59

Trend since last FGS

Increased ↑

**Tuesday**

3 Aug 2021

Steady →

**Wednesday**

4 Aug 2021

Steady →

**Thursday**

5 Aug 2021

Steady →

**Friday**


6 Aug 2021

Steady →

Significant inland flooding impacts are possible but not expected today in parts of England and Wales. Minor inland flooding impacts are possible more widely on most days. The overall flood risk is LOW.

## Specific Area of Concern Map 1: Monday 2 into Tuesday 3 August 2021


**RISK AREA A**  
Impact **SIGNIFICANT**  
Likelihood **VERY LOW**



Source River Surface  
Likely duration 1 Day

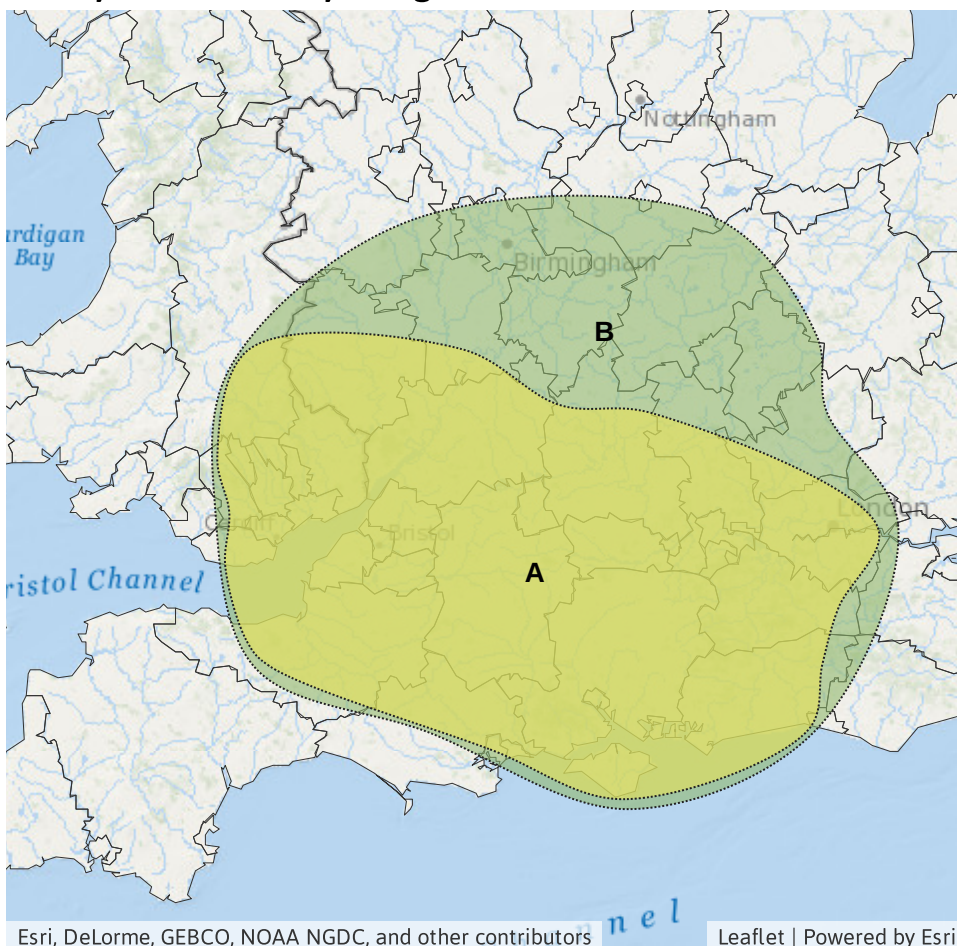
Flooding impacts mainly through the afternoon and evening on Monday.

**RISK AREA B**  
Impact **MINOR**  
Likelihood **LOW**



Source River Surface  
Likely duration 2 Days

Impacts may persist into the early hours of Tuesday.

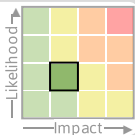


# Flood Guidance Statement

10:30hrs Monday 02 August 2021

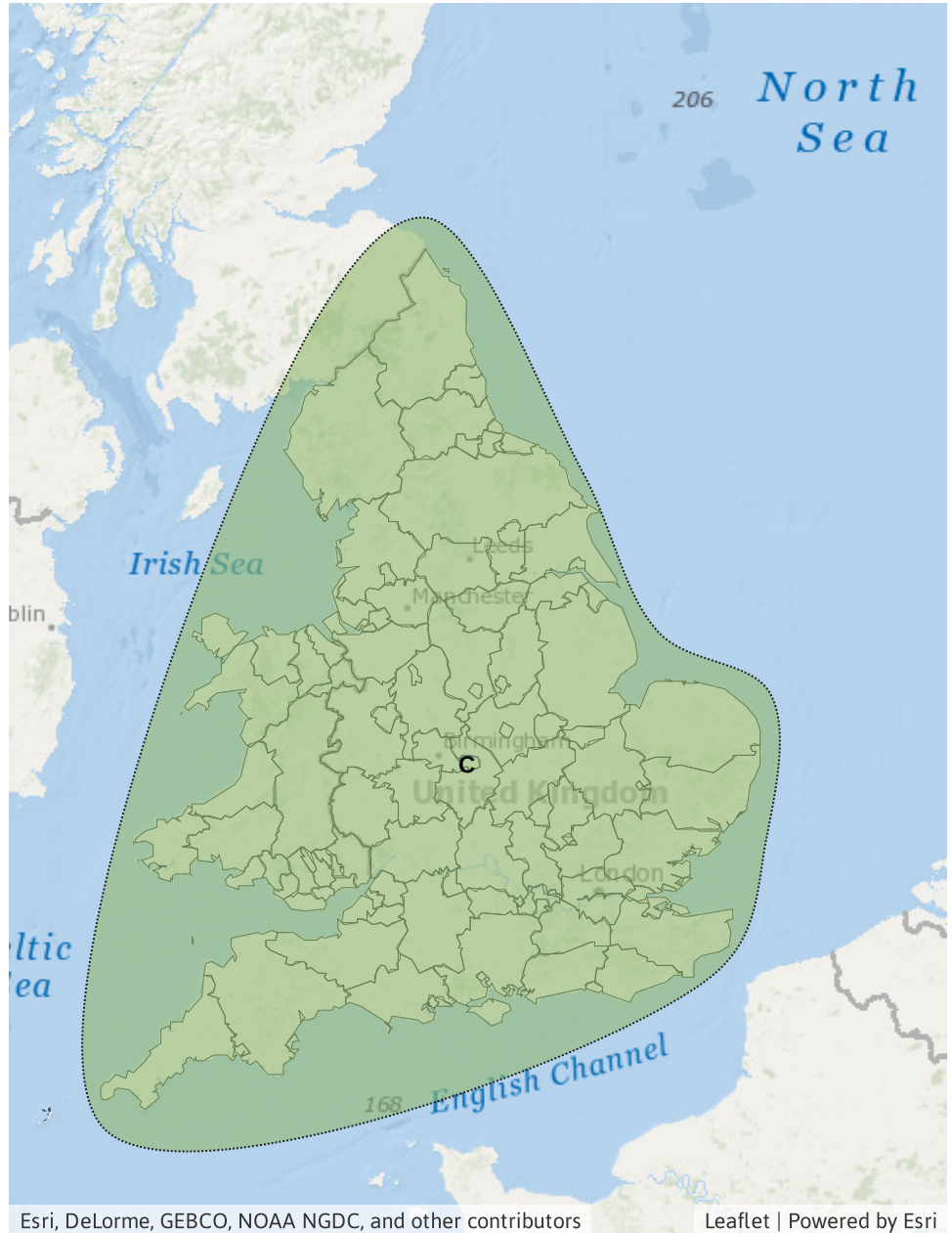
### Specific Area of Concern Map 2: Wednesday 4 to Friday 6 August 2021

**RISK AREA C**  
Impact **MINOR**  
Likelihood **LOW**



Source River Surface  
Likely duration 3 Days

Heavy showers and rain bring potential for impacts mainly during pm each day.



## Assessment of flood risk



### Surface water

---

The surface water flood risk is LOW today (Monday).

Significant surface water flooding impacts are possible but not expected during Monday mainly through this afternoon and evening over parts of England and Wales. This is due to slow moving heavy showers. Some minor surface water impacts are possible into the early hours of Tuesday morning as some heavy showers persist overnight.

Minor surface water flooding impacts are possible across much of England and Wales from Wednesday to Friday due to heavy showers and rain mainly during the afternoons/evenings.



### Rivers

---

The river flood risk is LOW today (Monday).

The river flood risk is restricted to small, urban and rapidly responding rivers throughout.

Significant river flooding impacts are possible but not expected during Monday mainly through this afternoon and evening over parts of England and Wales. This is due to slow moving heavy showers. Some minor river impacts are possible into the early hours of Tuesday morning as some heavy showers persist overnight.

Minor river flooding impacts are possible across much of England and Wales from Wednesday to Friday due to heavy showers and rain mainly during the afternoons/evenings.



### Coastal/Tidal

---

The coastal/tidal flood risk is VERY LOW for the next five days.

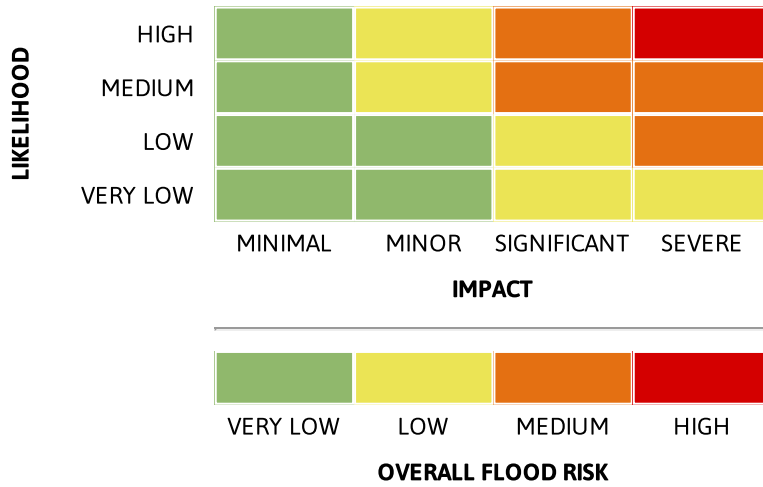


### Groundwater

---

The groundwater flood risk is VERY LOW for the next five days.

### Flood risk matrix



### Summary of potential impacts

**MINIMAL**

Isolated and minor flooding of low-lying land and roads  
Isolated spray/wave on coastal promenades  
Little or no disruption to travel, but wet road surfaces

**MINOR**

Localised flooding of land and roads  
Flooding affecting individual properties  
Disruption to travel and key sites in flood plans

**SIGNIFICANT**

Flooding affecting parts of communities  
Possible danger to life and damage to buildings/structures  
Disruption to travel and key sites in flood plans

**SEVERE**

Danger to life, severe disruption to travel  
Widespread flooding affecting whole communities  
Widespread disruption or loss of infrastructure  
Large scale evacuation of properties possible

Next statement due **10:30hrs Tuesday 03 August 2021 (all times are local)**

Contact details **Flood Forecasting Centre Duty Hydrometeorologist - 0330 135 4400**

More information <http://www.ffc-environment-agency.metoffice.gov.uk>