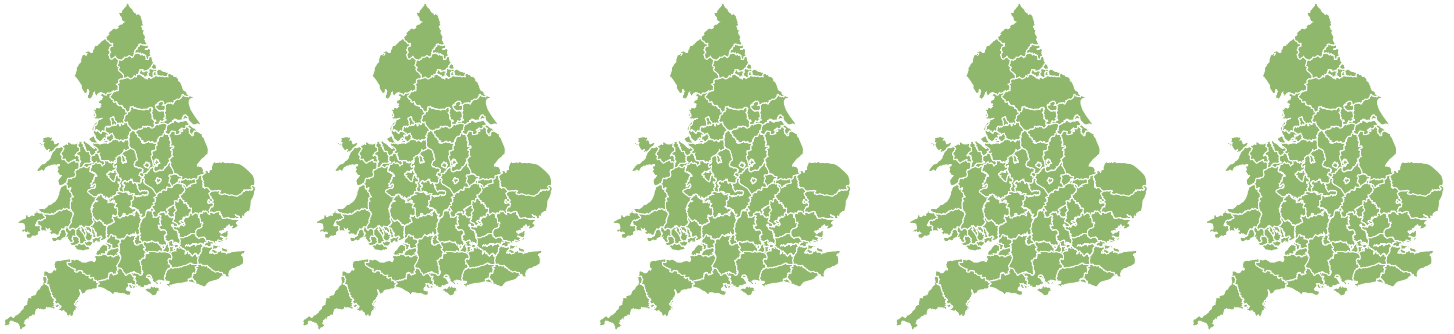


Flood Guidance Statement

10:30hrs Sunday 01 August 2021



Sunday

1 Aug 2021 10:30-23:59
Trend since last FGS

Steady



Monday

2 Aug 2021

Increased



Tuesday

3 Aug 2021

Increased



Wednesday

4 Aug 2021

Increased



Thursday

5 Aug 2021

Increased



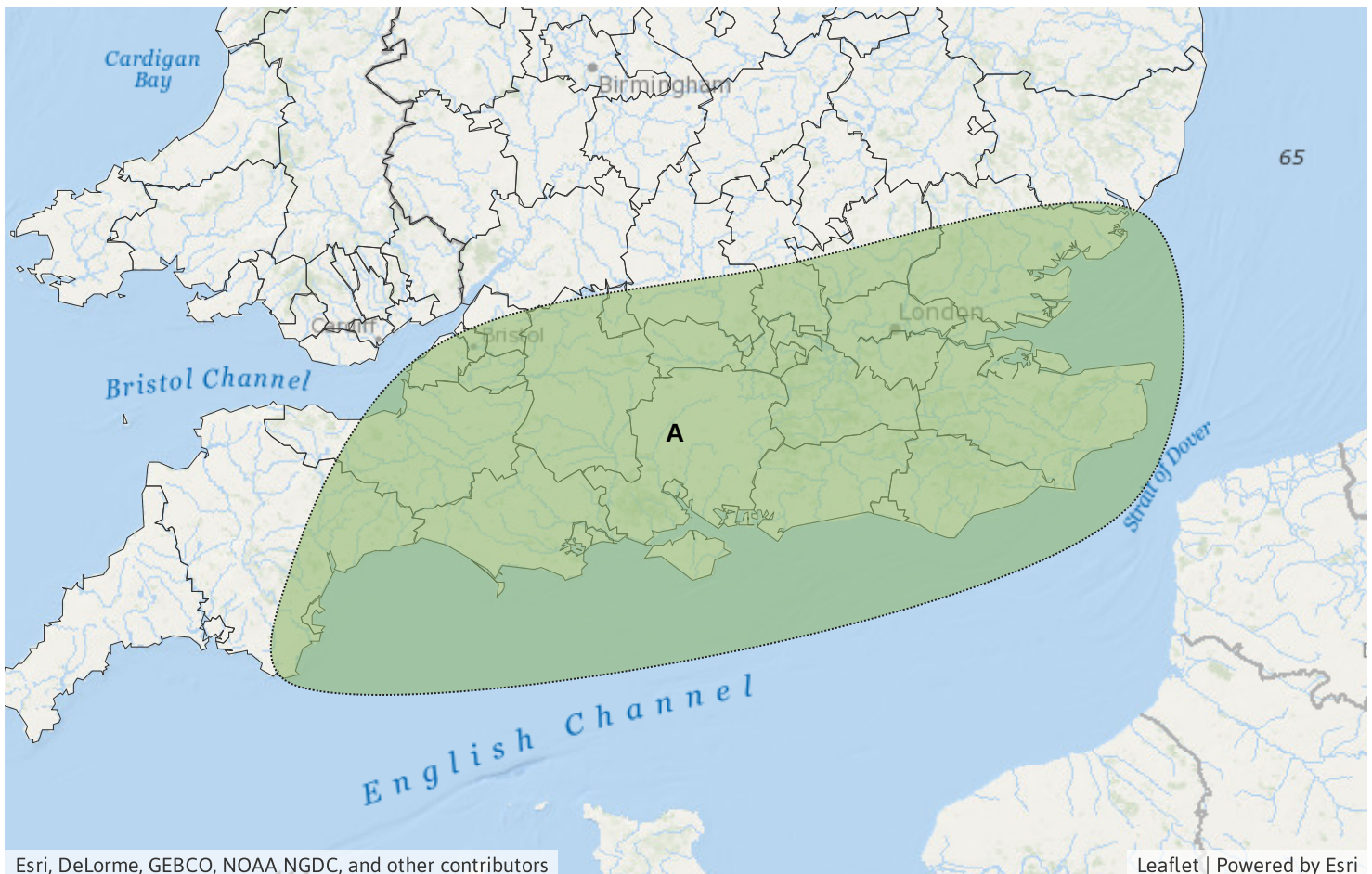
Minor inland flooding impacts are possible today in parts of the south of England and on Wednesday across England and Wales. The overall flood risk is VERY LOW.

Specific Area of Concern Map 1: Sunday 1 August 2021.

RISK AREA A
Impact **MINOR**
Likelihood **LOW**

Source River Surface
Likely duration 1 Day

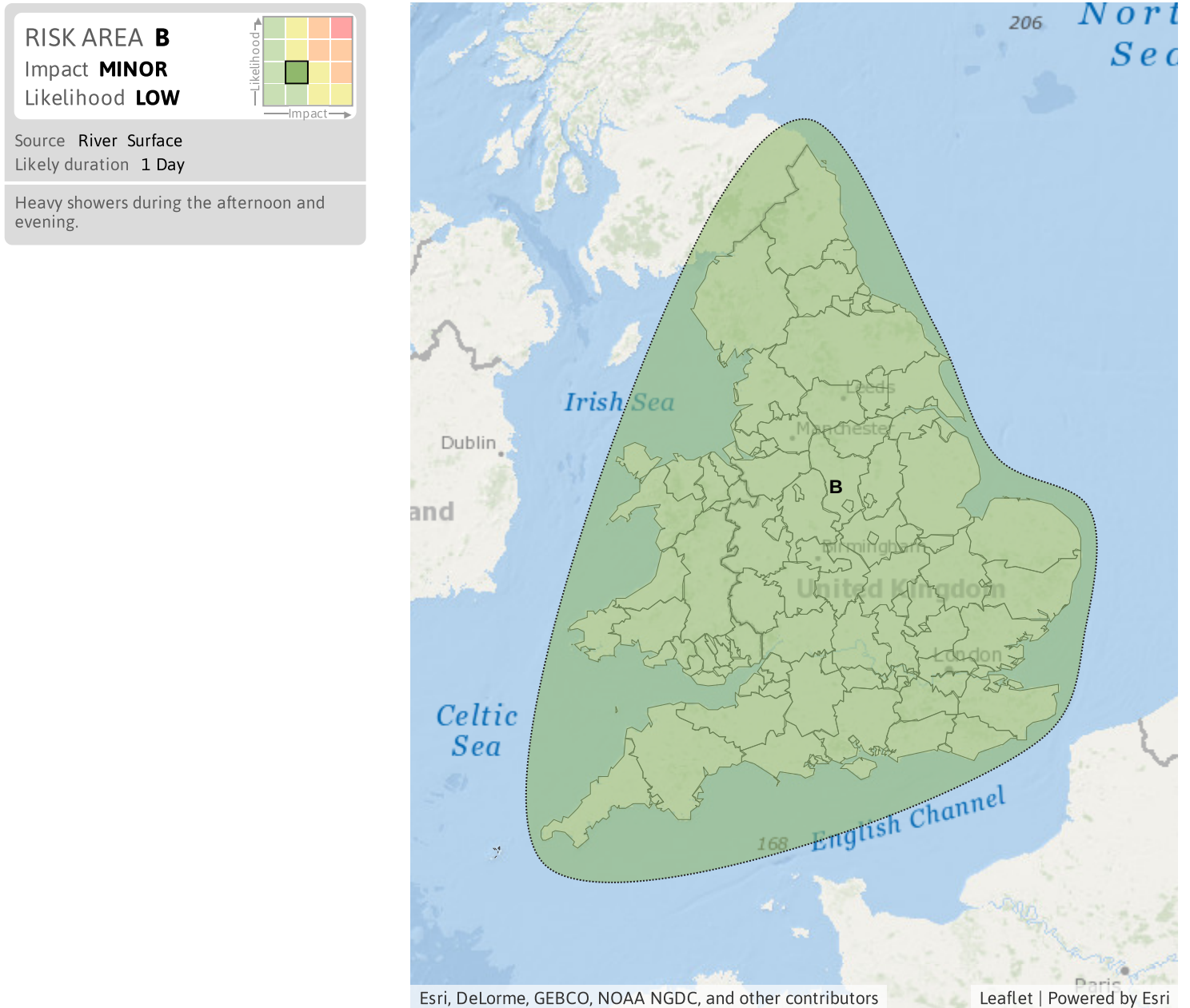
Heavy showers in the afternoon and evening may lead to localised minor impacts.



Flood Guidance Statement

10:30hrs Sunday 01 August 2021

Specific Area of Concern Map 2: Wednesday 4 August 2021.



Assessment of flood risk



Surface water

The surface water flood risk is VERY LOW for the next five days.

Localised surface water flooding impacts are possible from showers today (Sunday) in the south of England and across England and Wales on Wednesday. See Areas of Concern Maps.

Localised minor surface water flooding impacts are possible but not expected over parts the south of England on Monday and across parts of England and Wales on Tuesday and Thursday.



Rivers

The river flood risk is VERY LOW for the next five days.

Localised river flooding impacts are possible from showers today (Sunday) in the south of England and across England and Wales on Wednesday. See Areas of Concern Maps.

Localised minor river flooding impacts are possible but not expected over parts the south of England on Monday and across parts of England and Wales on Tuesday and Thursday.

The river flood risk is restricted to small, urban and rapidly responding rivers only.



Coastal/Tidal

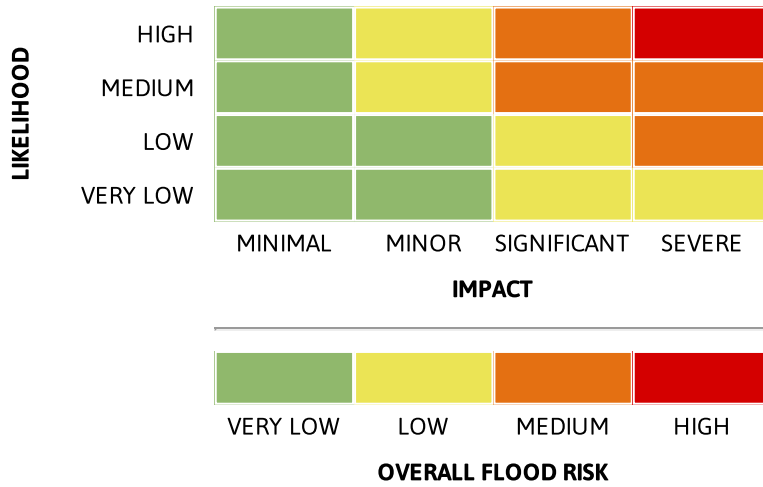
The coastal/tidal flood risk is VERY LOW for the next five days.



Groundwater

The groundwater flood risk is VERY LOW for the next five days.

Flood risk matrix



Summary of potential impacts

MINIMAL

Isolated and minor flooding of low-lying land and roads
Isolated spray/wave on coastal promenades
Little or no disruption to travel, but wet road surfaces

MINOR

Localised flooding of land and roads
Flooding affecting individual properties
Disruption to travel and key sites in flood plans

SIGNIFICANT

Flooding affecting parts of communities
Possible danger to life and damage to buildings/structures
Disruption to travel and key sites in flood plans

SEVERE

Danger to life, severe disruption to travel
Widespread flooding affecting whole communities
Widespread disruption or loss of infrastructure
Large scale evacuation of properties possible

Next statement due **10:30hrs Monday 02 August 2021 (all times are local)**

Contact details **Flood Forecasting Centre Duty Hydrometeorologist - 0330 135 4400**

More information <http://www.ffc-environment-agency.metoffice.gov.uk>