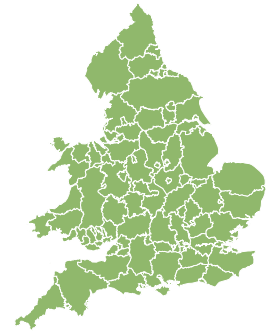
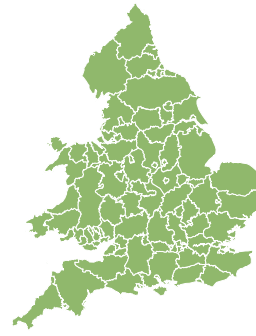
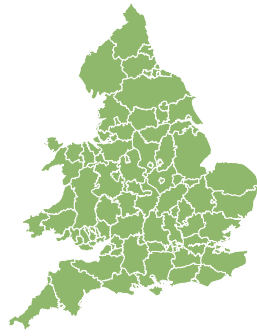
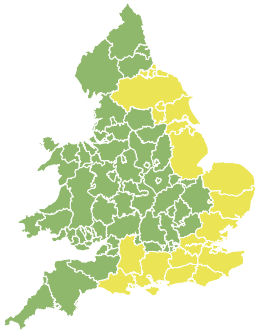


# Flood Guidance Statement

10:30hrs Saturday 31 July 2021



**Saturday**

31 Jul 2021 10:30-23:59  
Trend since last FGS

Increased ↑

**Sunday**

1 Aug 2021

Increased ↑

**Monday**

2 Aug 2021

Steady →

**Tuesday**

3 Aug 2021

Steady →

**Wednesday**


4 Aug 2021

Increased ↑

Minor inland flooding impacts are probable on Saturday in parts of the north and south of England, and are possible in other parts of England. Tomorrow minor inland flooding impacts are possible in the south of England. The overall flood risk is LOW.

## Specific Areas of Concern Map 1 - Saturday 31 July 2021

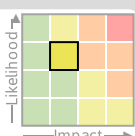
**RISK AREA A**  
Impact **MINOR**  
Likelihood **MEDIUM**



Source River Surface  
Likely duration 1 Day

Heavy showers could lead to minor flood impacts this afternoon.

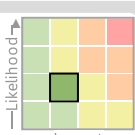
**RISK AREA B**  
Impact **MINOR**  
Likelihood **MEDIUM**



Source River Surface  
Likely duration 1 Day

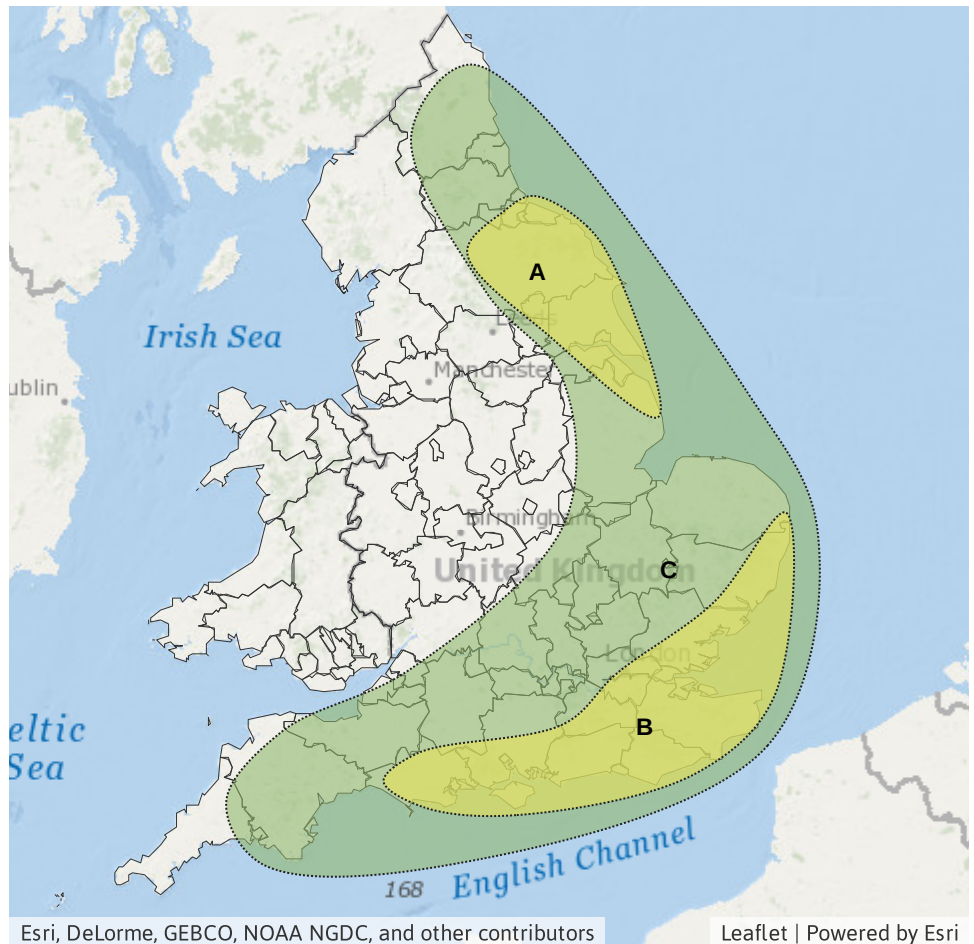
Thunderstorms could lead to minor flood impacts this afternoon.

**RISK AREA C**  
Impact **MINOR**  
Likelihood **LOW**



Source River Surface  
Likely duration 1 Day

Scattered heavy showers may lead to localised minor flooding impacts this afternoon.




# Flood Guidance Statement

10:30hrs Saturday 31 July 2021

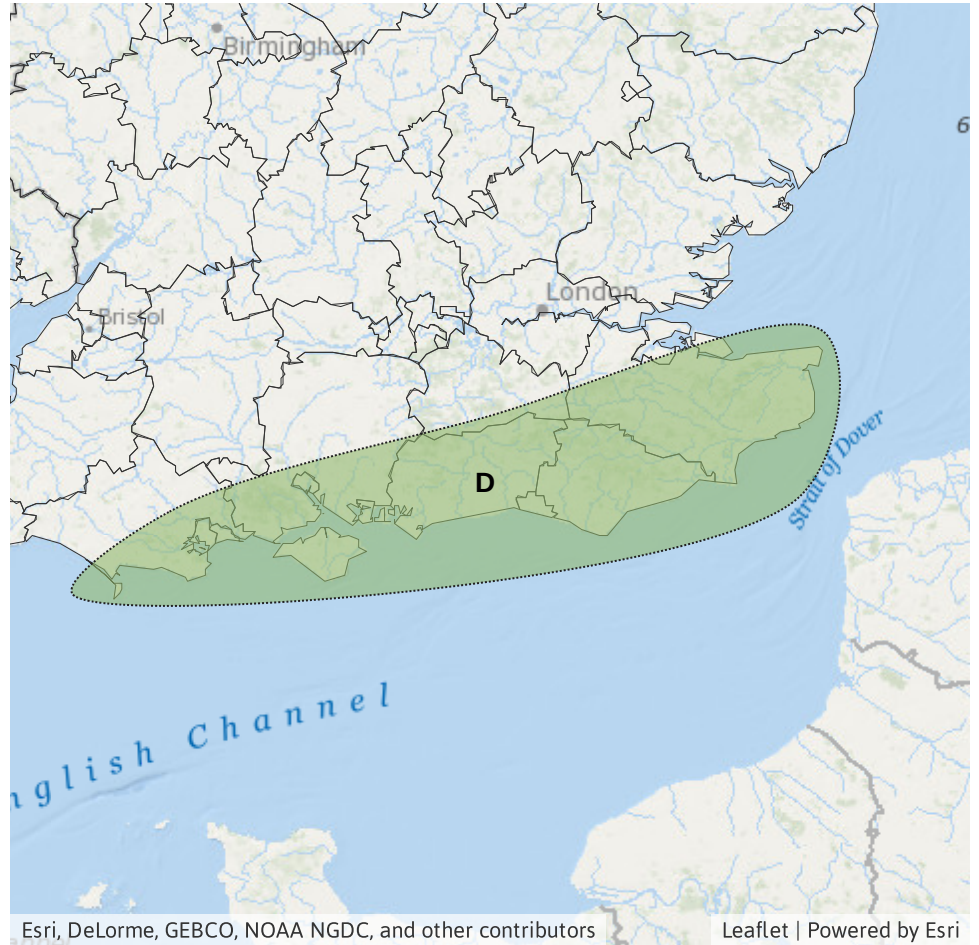
### Specific Area of Concern Map 2: Sunday 01 August 2021.

**RISK AREA D**  
Impact **MINOR**  
Likelihood **LOW**



Source River Surface  
Likely duration 1 Day

Heavy showers in the afternoon and evening may lead to localised minor impacts.



## Assessment of flood risk



### Surface water

---

The surface water flood risk is LOW today (Saturday).

Heavy showers this (Saturday) afternoon may lead to localised surface water flooding impacts particularly in parts of the north-east and south-east of England. Showers on Sunday may also lead to localised surface water impacts in the south-east of England. See Areas of Concern Maps.

Localised minor flooding impacts are possible but not expected over parts of England and Wales on Wednesday, when further heavy, slow moving showers are expected.



### Rivers

---

The river flood risk is LOW today (Saturday).

Heavy showers may lead to localised river flooding impacts, particularly in parts of the north-east and south-east of England today (Saturday). Showers on tomorrow may also lead to localised river flooding impacts in the south-east of England. See Areas of Concern Maps.

Localised minor river flooding impacts are possible but not expected over parts of England and Wales on Wednesday, when further heavy, slow moving showers are expected.

The river flood risk is restricted to small, urban and rapidly responding rivers only.



### Coastal/Tidal

---

The coastal/tidal flood risk is VERY LOW for the next five days.

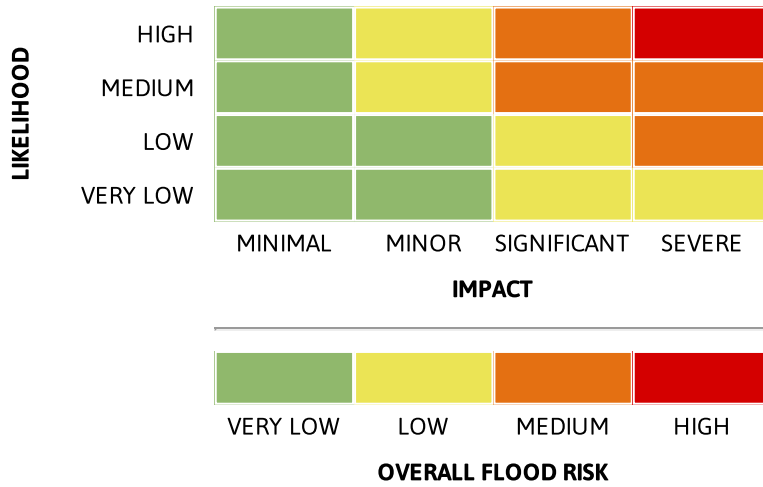


### Groundwater

---

The groundwater flood risk is VERY LOW for the next five days.

### Flood risk matrix



### Summary of potential impacts

#### MINIMAL

Isolated and minor flooding of low-lying land and roads  
Isolated spray/wave on coastal promenades  
Little or no disruption to travel, but wet road surfaces

#### MINOR

Localised flooding of land and roads  
Flooding affecting individual properties  
Disruption to travel and key sites in flood plans

#### SIGNIFICANT

Flooding affecting parts of communities  
Possible danger to life and damage to buildings/structures  
Disruption to travel and key sites in flood plans

#### SEVERE

Danger to life, severe disruption to travel  
Widespread flooding affecting whole communities  
Widespread disruption or loss of infrastructure  
Large scale evacuation of properties possible

Next statement due **10:30hrs Sunday 01 August 2021 (all times are local)**

Contact details **Flood Forecasting Centre Duty Hydrometeorologist - 0330 135 4400**

More information **<http://www.ffc-environment-agency.metoffice.gov.uk>**