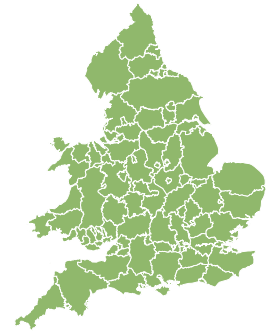
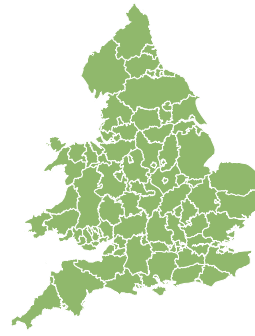
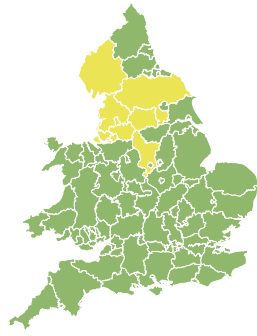
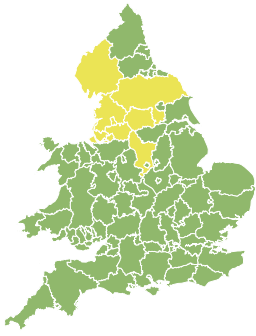


Flood Guidance Statement

10:30hrs Wednesday 28 July 2021



Wednesday

28 Jul 2021 10:30-23:59

Trend since last FGS

Increased ↑

Thursday

29 Jul 2021

Increased ↑

Friday

30 Jul 2021

Steady →

Saturday

31 Jul 2021

Steady →

Sunday


1 Aug 2021

Increased ↑

Minor surface water and river flooding impacts are probable in the north of England today (Wednesday) and early Thursday. The overall flood risk is LOW.

Specific Areas of Concern Map 1: Wednesday 28 and Thursday 29 July 2021

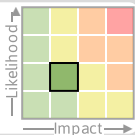
RISK AREA A
Impact **MINOR**
Likelihood **MEDIUM**



Source River Surface
Likely duration 2 Days

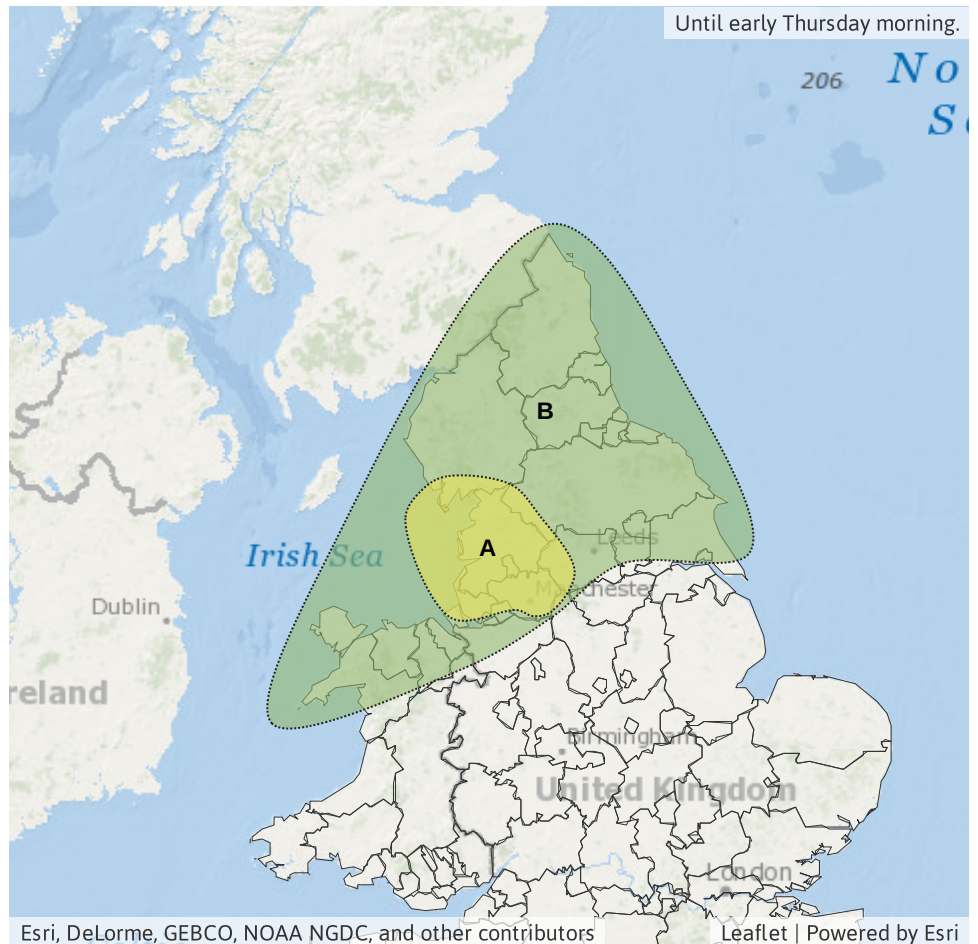
Localised impacts probable from frequent heavy showers.

RISK AREA B
Impact **MINOR**
Likelihood **LOW**



Source River Surface
Likely duration 2 Days

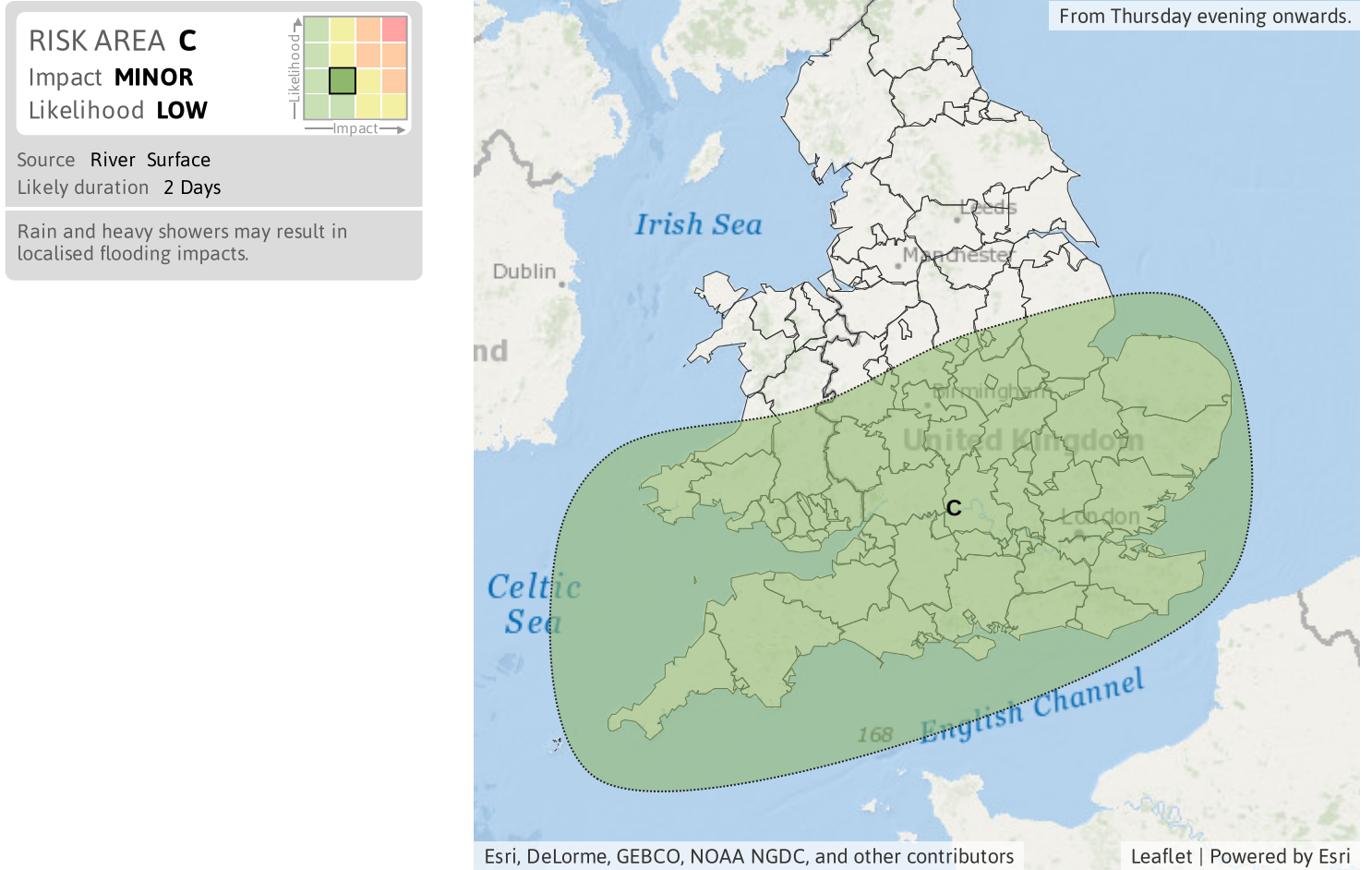
Localised impacts possible from heavy showers and rain.



Flood Guidance Statement

10:30hrs Wednesday 28 July 2021

Specific Areas of Concern Map 2: Thursday 29 and Friday 30 July 2021



Assessment of flood risk



Surface water

The surface water flood risk is LOW today (Wednesday) and early tomorrow (Thursday).

Localised minor surface water flooding impacts are probable in parts of the north west of England today and tomorrow and possible elsewhere in northern parts of England and the north of Wales. This is due to the potential for frequent heavy showers.

Localised minor surface water flooding impacts are possible in southern and central parts of England and Wales from late on Thursday and on Friday. This is due to a risk of rain and heavy showers.

Localised minor surface water impacts are possible but not expected in southern England on Sunday due to thunderstorms.



Rivers

The river flood risk is LOW today (Wednesday) and early tomorrow (Thursday).

Localised minor river flooding impacts are probable in parts of the north west of England today and tomorrow and possible elsewhere in northern parts of England and the north of Wales. This is due to the potential for frequent heavy showers.

Localised minor river flooding impacts are possible in southern and central parts of England and Wales from late on Thursday and on Friday. This is due to a risk of rain and heavy showers.

Localised minor river impacts are possible but not expected in southern England on Sunday due to thunderstorms.

Small, urban and rapidly responding rivers are most prone throughout.



Coastal/Tidal

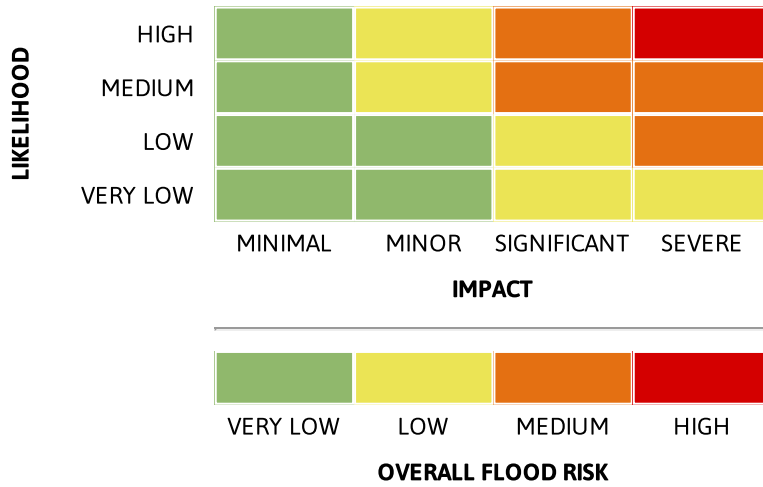
The coastal/tidal flood risk is VERY LOW for the next five days.



Groundwater

The groundwater flood risk is VERY LOW for the next five days.

Flood risk matrix



Summary of potential impacts

MINIMAL

Isolated and minor flooding of low-lying land and roads
Isolated spray/wave on coastal promenades
Little or no disruption to travel, but wet road surfaces

MINOR

Localised flooding of land and roads
Flooding affecting individual properties
Disruption to travel and key sites in flood plans

SIGNIFICANT

Flooding affecting parts of communities
Possible danger to life and damage to buildings/structures
Disruption to travel and key sites in flood plans

SEVERE

Danger to life, severe disruption to travel
Widespread flooding affecting whole communities
Widespread disruption or loss of infrastructure
Large scale evacuation of properties possible

Next statement due **10:30hrs Thursday 29 July 2021 (all times are local)**

Contact details **Flood Forecasting Centre Duty Hydrometeorologist - 0330 135 4400**

More information <http://www.ffc-environment-agency.metoffice.gov.uk>