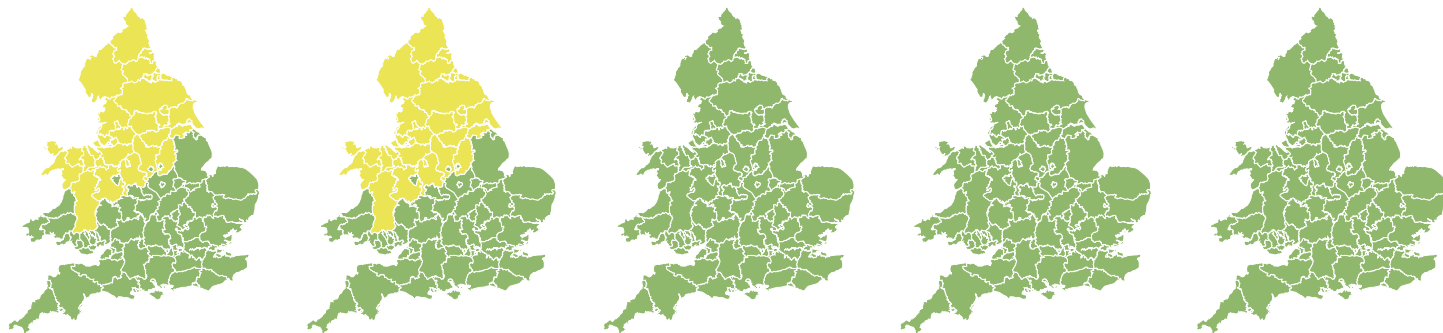


Flood Guidance Statement

10:30hrs Tuesday 27 July 2021



Tuesday

27 Jul 2021 10:30-23:59
Trend since last FGS

Steady →

Wednesday

28 Jul 2021

Steady →

Thursday

29 Jul 2021

Steady →

Friday

30 Jul 2021

Steady →

Saturday


31 Jul 2021

Steady →

Significant surface water and river flooding impacts are possible but not expected across the north of England and Wales today (Tuesday) and early Wednesday. The overall flood risk is LOW.

Specific Areas of Concern Map 1: Tuesday 27 and early Wednesday 28 July 2021


RISK AREA A
Impact **SIGNIFICANT**
Likelihood **VERY LOW**



Source River Surface
Likely duration 2 Days

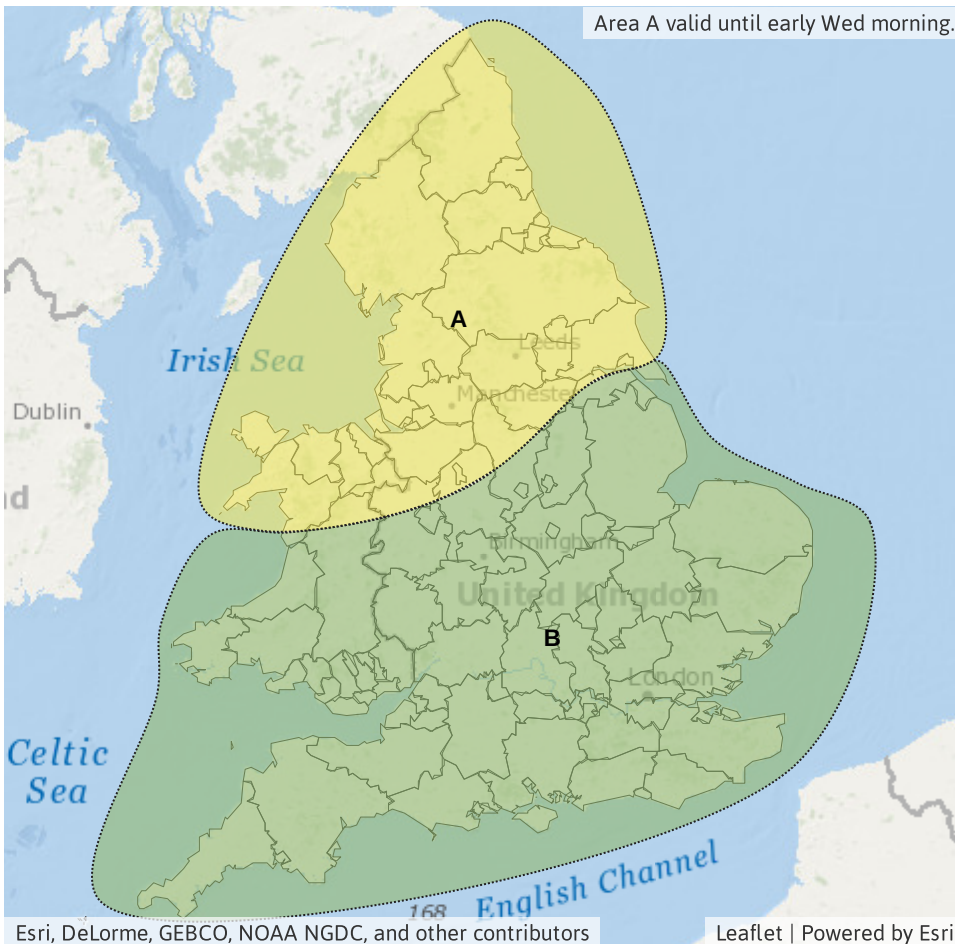
Slow-moving, heavy downpours possible today and early Wednesday.

RISK AREA B
Impact **MINOR**
Likelihood **LOW**

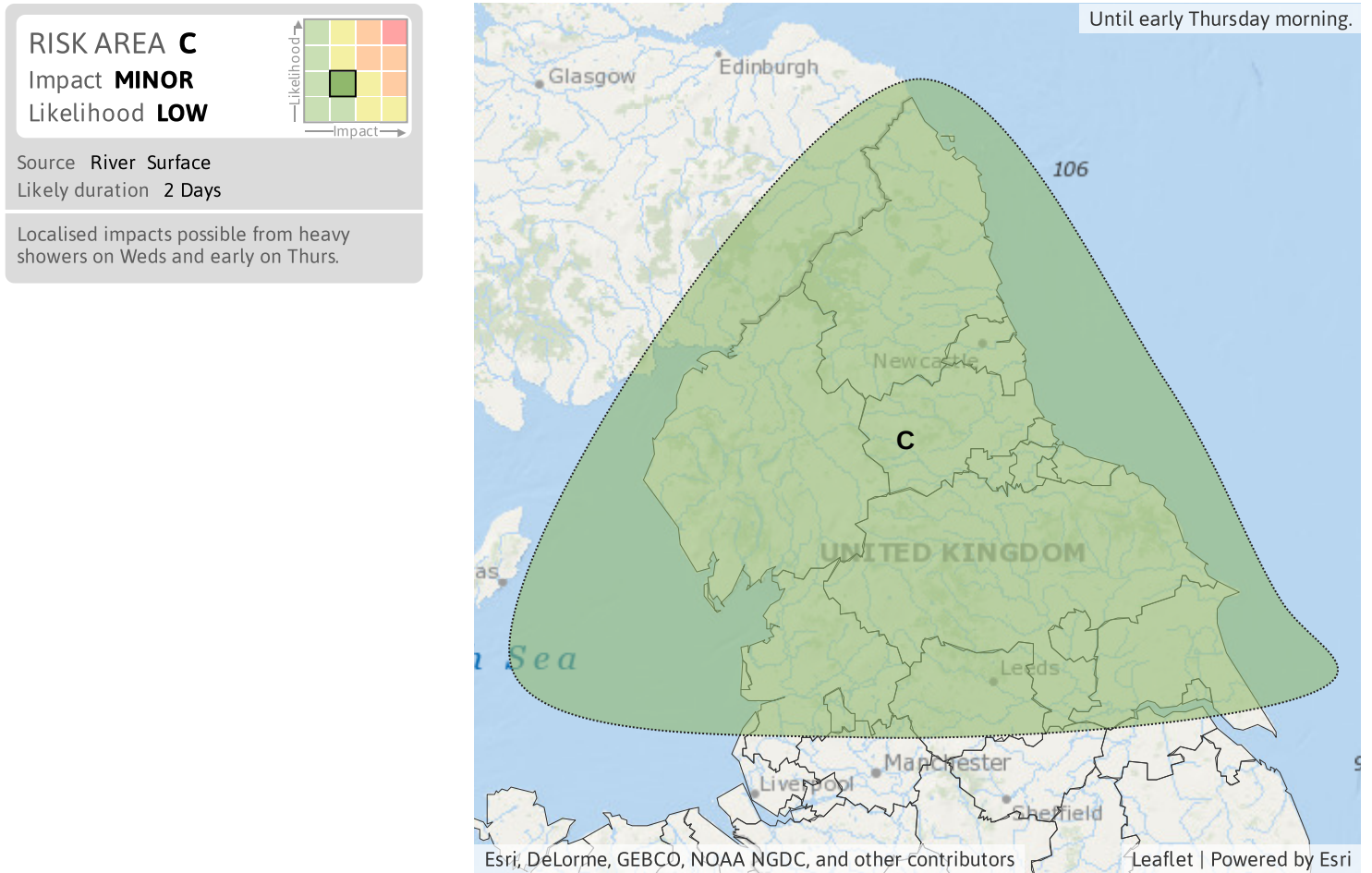


Source River Surface
Likely duration 1 Day

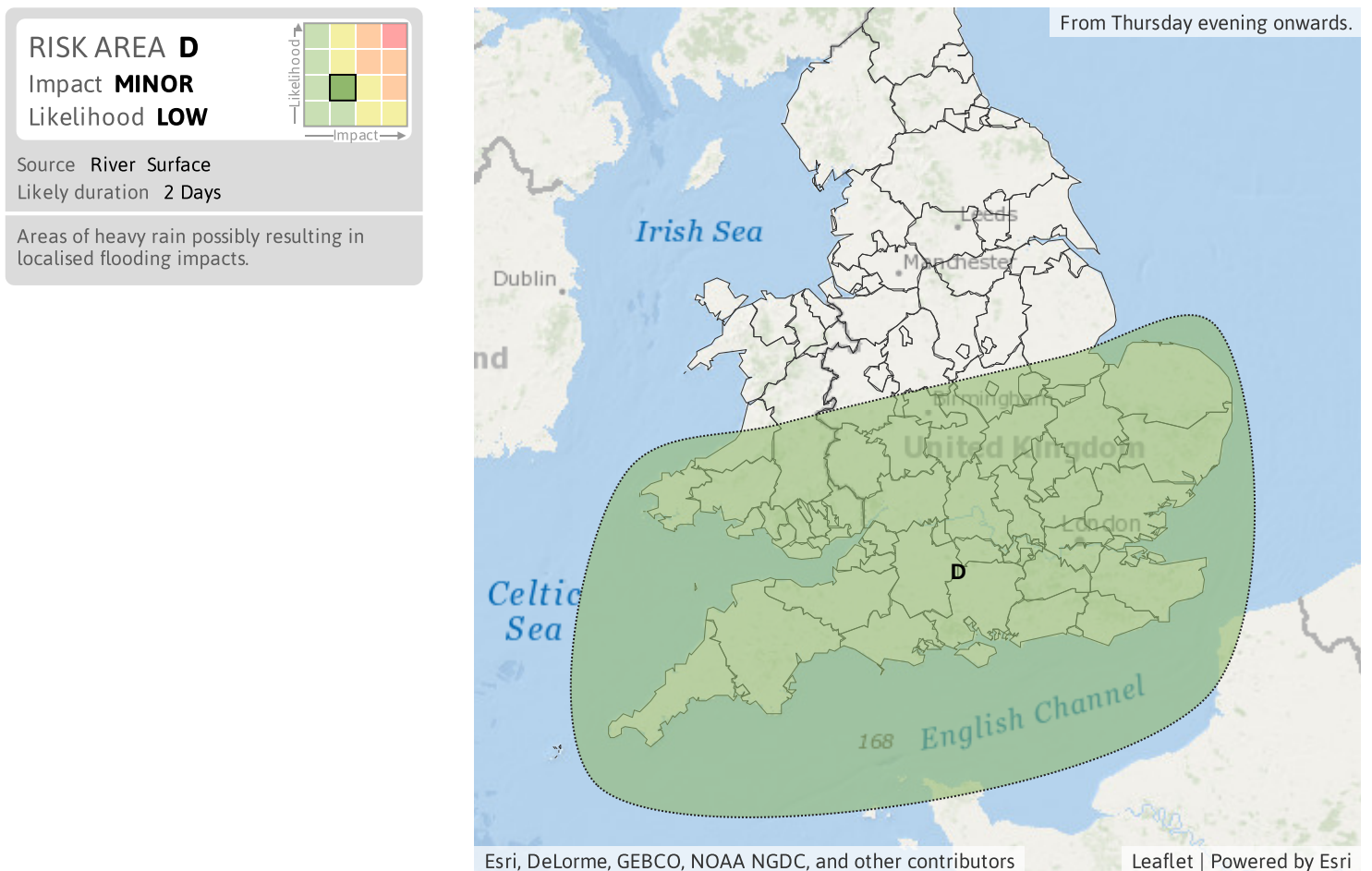
Localised impacts possible from heavy showers.



Specific Areas of Concern Map 2: Wednesday 28 and Thursday 29 July 2021



Specific Areas of Concern Map 3: Thursday 29 and Friday 30 July 2021



Assessment of flood risk



Surface water

The surface water flood risk is LOW today (Tuesday) and early tomorrow (Wednesday).

Heavy showers and some torrential downpours are possible across parts of the north of Wales and the north of England today and early tomorrow morning. Significant surface water flooding impacts are possible but not expected.

Localised minor surface water impacts are also possible more widely across England and Wales today and at times across parts of England and Wales through the remainder of the period.



Rivers

The river flood risk is LOW today (Tuesday) and early tomorrow (Wednesday).

Heavy showers and some torrential downpours are possible across parts of the north of Wales and the north of England today and early tomorrow morning. Significant river flooding impacts are possible but not expected.

Localised minor river flooding impacts are also possible more widely across England and Wales today and at times across parts of England and Wales through the remainder of the period.

Small, urban and rapidly responding rivers are most prone throughout.



Coastal/Tidal

The coastal/tidal flood risk is VERY LOW for the next five days.



Groundwater

The groundwater flood risk is VERY LOW for the next five days.

Flood risk matrix



Summary of potential impacts

MINIMAL

Isolated and minor flooding of low-lying land and roads
Isolated spray/wave on coastal promenades
Little or no disruption to travel, but wet road surfaces

MINOR

Localised flooding of land and roads
Flooding affecting individual properties
Disruption to travel and key sites in flood plans

SIGNIFICANT

Flooding affecting parts of communities
Possible danger to life and damage to buildings/structures
Disruption to travel and key sites in flood plans

SEVERE

Danger to life, severe disruption to travel
Widespread flooding affecting whole communities
Widespread disruption or loss of infrastructure
Large scale evacuation of properties possible

Next statement due **10:30hrs Wednesday 28 July 2021 (all times are local)**

Contact details **Flood Forecasting Centre Duty Hydrometeorologist - 0330 135 4400**

More information <http://www.ffc-environment-agency.metoffice.gov.uk>