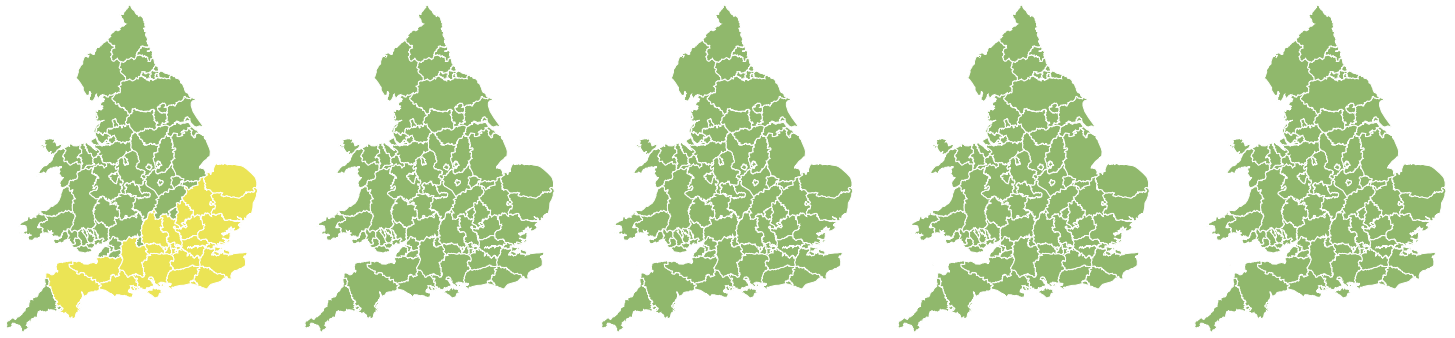


# Flood Guidance Statement

10:30hrs Sunday 25 July 2021



**Sunday**

25 Jul 2021 10:30-23:59  
Trend since last FGS

Steady →

**Monday**

26 Jul 2021

Decreased ↓

**Tuesday**

27 Jul 2021

Steady →

**Wednesday**

28 Jul 2021

Steady →

**Thursday**

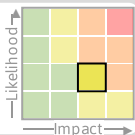
29 Jul 2021

Increased ↑

Significant surface water and river flooding impacts are possible across parts of England today (Sunday). The overall flood risk is LOW.

## Specific Areas Of Concern Map 1: Sunday 25 July 2021


**RISK AREA A**  
Impact **SIGNIFICANT**  
Likelihood **LOW**



Source River Surface  
Likely duration 1 Day

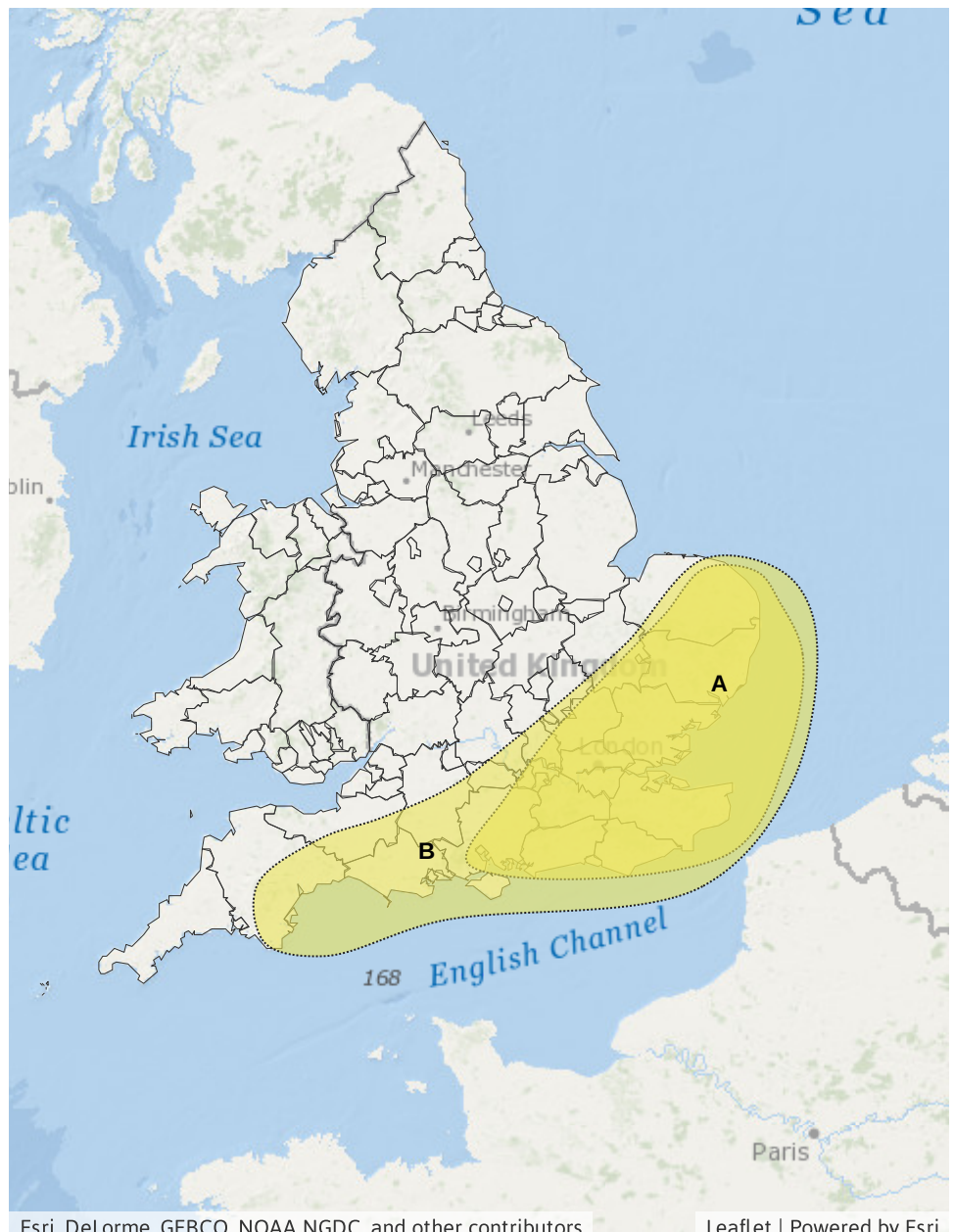
Thunderstorms, mainly during Sunday afternoon and evening.

**RISK AREA B**  
Impact **SIGNIFICANT**  
Likelihood **VERY LOW**



Source River Surface  
Likely duration 1 Day

Thunderstorms, mainly during Sunday afternoon and evening.



Esri, DeLorme, GEBCO, NOAA NGDC, and other contributors

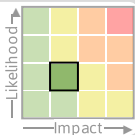
Leaflet | Powered by Esri

# Flood Guidance Statement

10:30hrs Sunday 25 July 2021

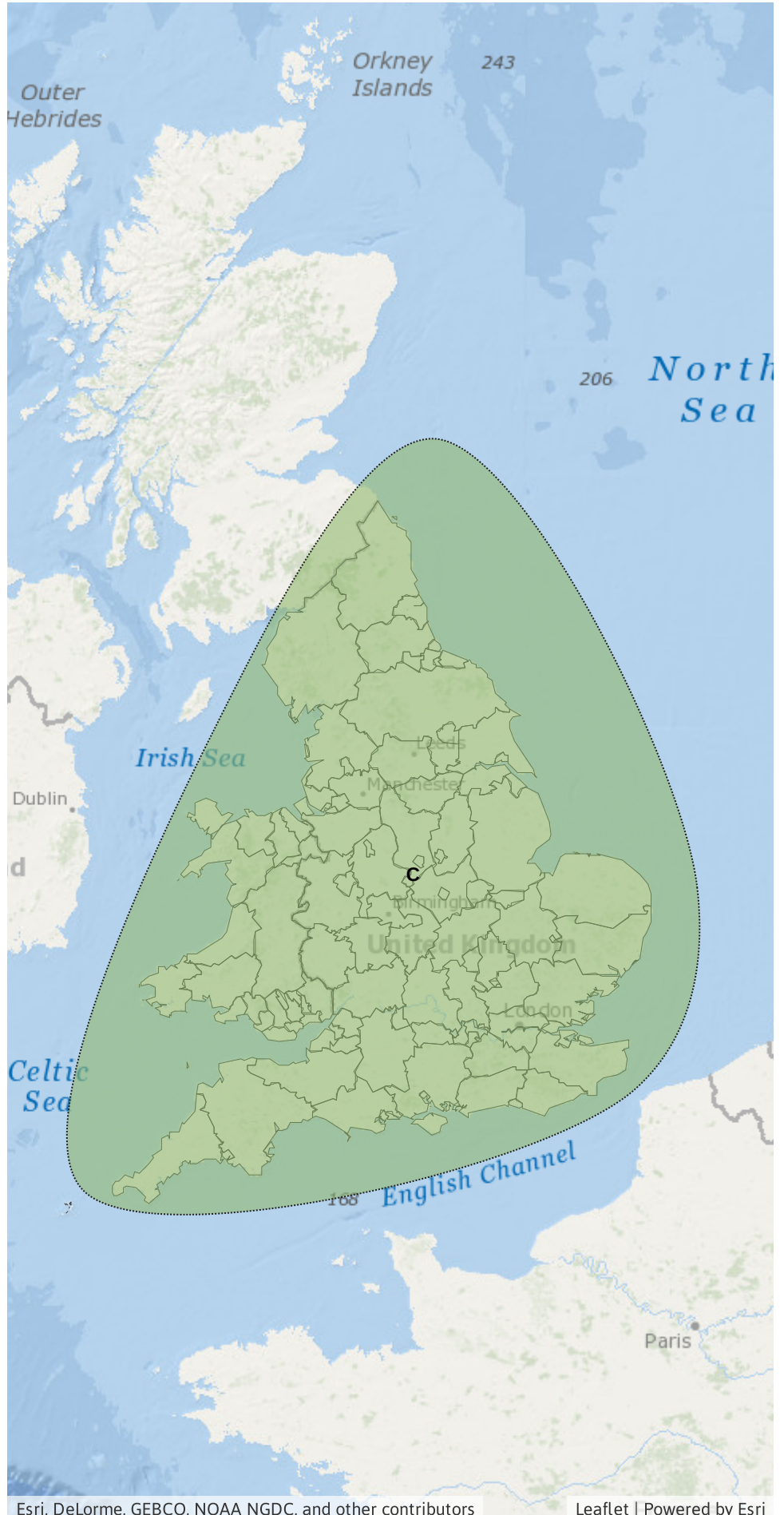
### Specific Areas of Concern Map 2: Tuesday 27 July 2021

**RISK AREA C**  
Impact **MINOR**  
Likelihood **LOW**



Source River Surface  
Likely duration 1 Day

Localised impacts possible from heavy showers.



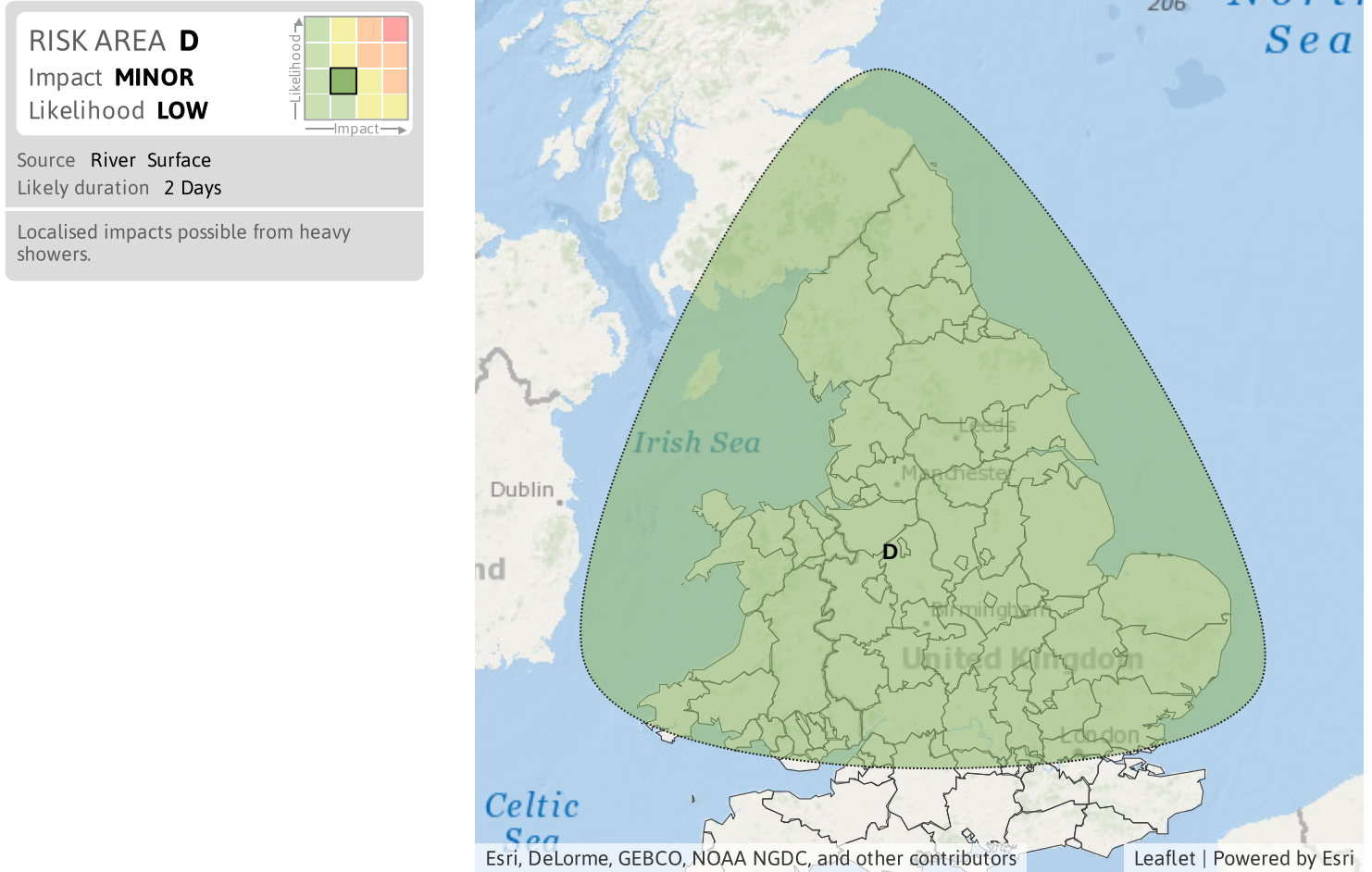
Esri, DeLorme, GEBCO, NOAA NGDC, and other contributors

Leaflet | Powered by Esri

# Flood Guidance Statement

10:30hrs Sunday 25 July 2021

### Specific Areas of Concern Map 3: Wednesday 28 and Thursday 29 July 2021



## Assessment of flood risk



### Surface water

---

The surface water flood risk is LOW on Sunday.

During today some heavy, thundery showers and isolated torrential downpours are likely across parts of the south of England and East Anglia and significant surface water flooding impacts are possible. Properties may flood and there may be travel disruption.

Localised minor surface water impacts are possible more widely across England and Wales on Tuesday through to Thursday, and are possible but not expected on Monday.



### Rivers

---

The river flood risk is LOW on Sunday.

During today some heavy, thundery showers and isolated torrential downpours are likely across parts of the south of England and East Anglia and significant river flooding impacts are possible. Properties may flood and there may be travel disruption.

Localised minor river flooding impacts are possible more widely across England and Wales on Tuesday through to Thursday, and are possible but not expected on Monday.

Small, urban and rapidly responding rivers are most prone throughout.



### Coastal/Tidal

---

The coastal/tidal flood risk is VERY LOW for the next five days.

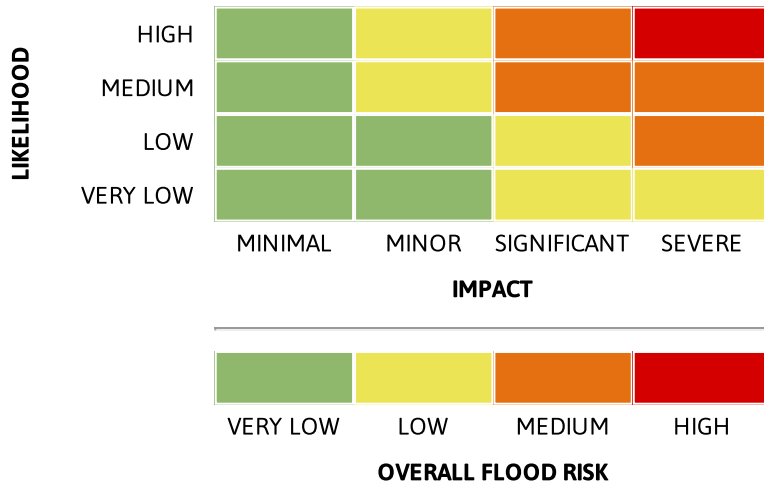


### Groundwater

---

The groundwater flood risk is VERY LOW for the next five days.

### Flood risk matrix



### Summary of potential impacts

**MINIMAL**

Isolated and minor flooding of low-lying land and roads  
Isolated spray/wave on coastal promenades  
Little or no disruption to travel, but wet road surfaces

**MINOR**

Localised flooding of land and roads  
Flooding affecting individual properties  
Disruption to travel and key sites in flood plans

**SIGNIFICANT**

Flooding affecting parts of communities  
Possible danger to life and damage to buildings/structures  
Disruption to travel and key sites in flood plans

**SEVERE**

Danger to life, severe disruption to travel  
Widespread flooding affecting whole communities  
Widespread disruption or loss of infrastructure  
Large scale evacuation of properties possible

Next statement due **10:30hrs Monday 26 July 2021 (all times are local)**

Contact details **Flood Forecasting Centre Duty Hydrometeorologist - 0330 135 4400**

More information **<http://www.ffc-environment-agency.metoffice.gov.uk>**