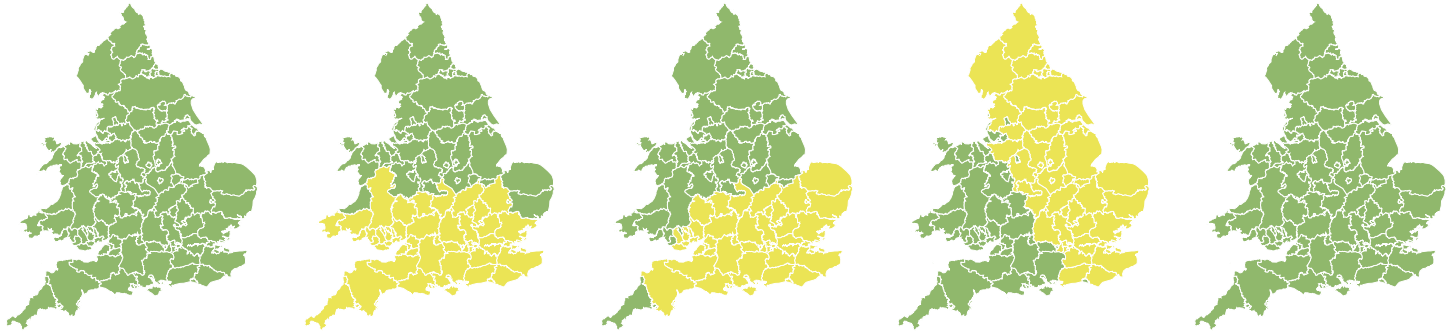


Flood Guidance Statement

10:30hrs Friday 23 July 2021



Friday

23 Jul 2021 10:30-23:59
Trend since last FGS

Steady →

Saturday

24 Jul 2021

Increased ↑

Sunday

25 Jul 2021

Steady →

Monday

26 Jul 2021

Increased ↑

Tuesday

27 Jul 2021

Increased ↑

Significant surface water and river flooding impacts are possible across parts of England from Saturday to Monday and parts of Wales over the weekend. The overall flood risk is **LOW**.

Specific Areas Of Concern Map 1: Saturday 24 July 2021

RISK AREA A
Impact **SIGNIFICANT**
Likelihood **LOW**

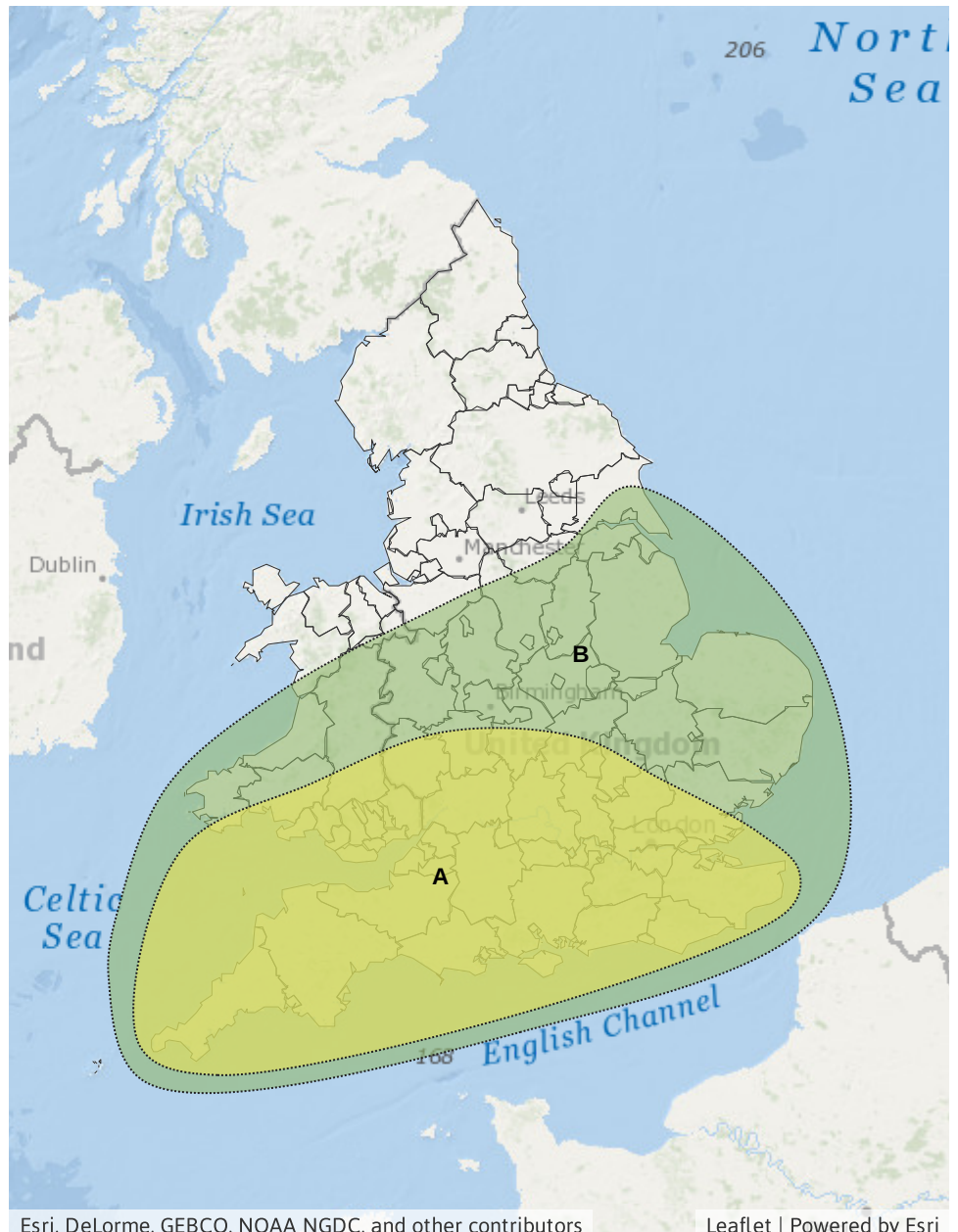
Source River Surface
Likely duration 1 Day

Heavy, thundery rain early Saturday, then further thunderstorms afternoon onwards.

RISK AREA B
Impact **MINOR**
Likelihood **LOW**

Source River Surface
Likely duration 1 Day

Periods of heavy rain and thunderstorms.



Esri, DeLorme, GEBCO, NOAA NGDC, and other contributors

Leaflet | Powered by Esri

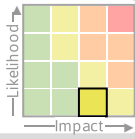
Flood Guidance Statement

10:30hrs Friday 23 July 2021

Specific Areas Of Concern Map 2: Sunday 25 July 2021

RISK AREA C

Impact **SIGNIFICANT**
Likelihood **VERY LOW**



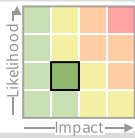
Source River Surface

Likely duration 1 Day

Thunderstorms, mainly during Sunday afternoon and evening.

RISK AREA D

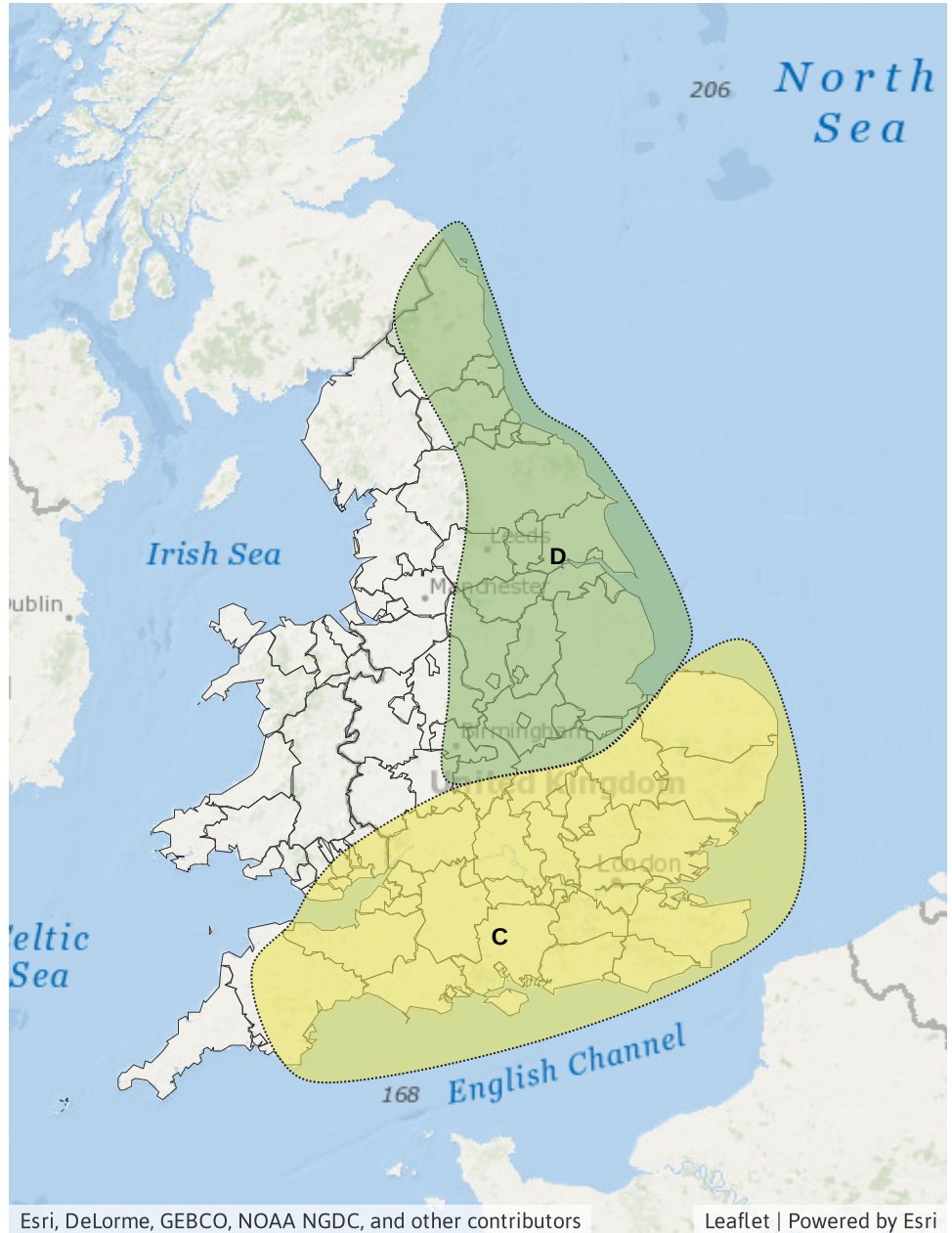
Impact **MINOR**
Likelihood **LOW**



Source River Surface

Likely duration 1 Day

Areas of heavy rain or thunderstorms.



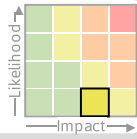
Flood Guidance Statement

10:30hrs Friday 23 July 2021

Specific Areas Of Concern Map 3: Monday 26 July 2021

RISK AREA E

Impact **SIGNIFICANT**
Likelihood **VERY LOW**



Source River Surface

Likely duration 1 Day

Potential for heavy thunderstorms during the afternoon and evening.

RISK AREA F

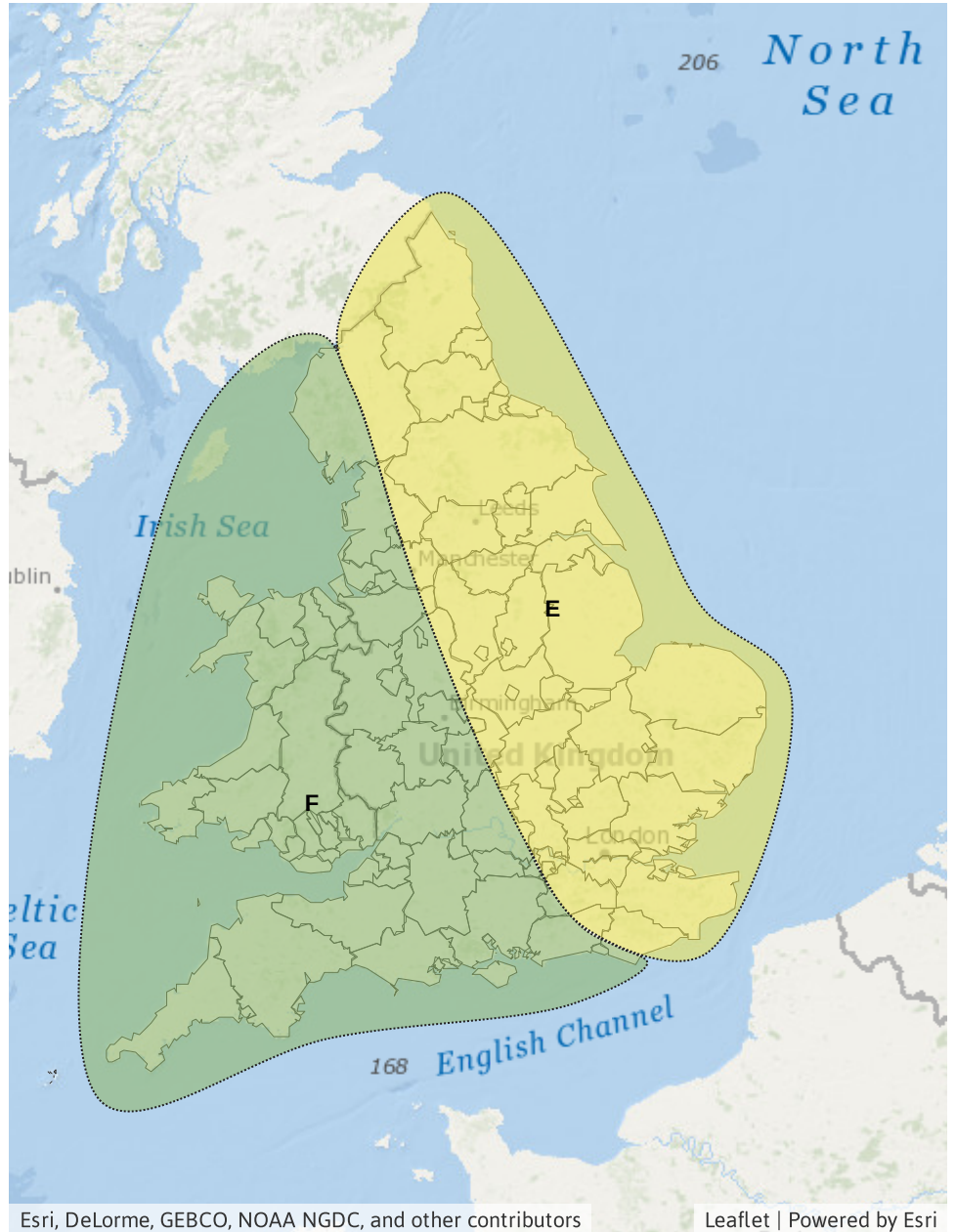
Impact **MINOR**
Likelihood **LOW**



Source River Surface

Likely duration 1 Day

Potential for heavy thunderstorms during the afternoon and evening.



Assessment of flood risk



Surface water

The surface water flood risk is LOW on Saturday, Sunday and Monday.

Localised minor surface water flooding impacts are possible but not expected across parts of Wales and north-west England today (Friday).

Over the weekend, periods of heavy rain and thundery, torrential downpours are likely across many parts of England and Wales. Further torrential downpours may affect central and eastern England on Monday. Significant flooding impacts are possible on Saturday, and possible but not expected on Sunday and Monday (see Specific Areas of Concern Maps).

Further localised minor impacts are possible more widely across England and Wales from Saturday to Monday and are also possible but not expected across all parts on Tuesday.



Rivers

The river flood risk is LOW on Saturday, Sunday and Monday.

Localised minor river flooding impacts are possible but not expected across parts of Wales and north-west England today (Friday).

Significant flooding impacts are possible across England and Wales on Saturday, and possible but not expected on Sunday. Significant flooding impacts are also possible but not expected in central and eastern England on Monday (see Specific Areas of Concern Maps).

Further localised minor impacts are possible more widely across England and Wales from Saturday to Monday and are also possible but not expected across all parts on Tuesday.

Small, urban and rapid responding rivers are most prone throughout.



Coastal/Tidal

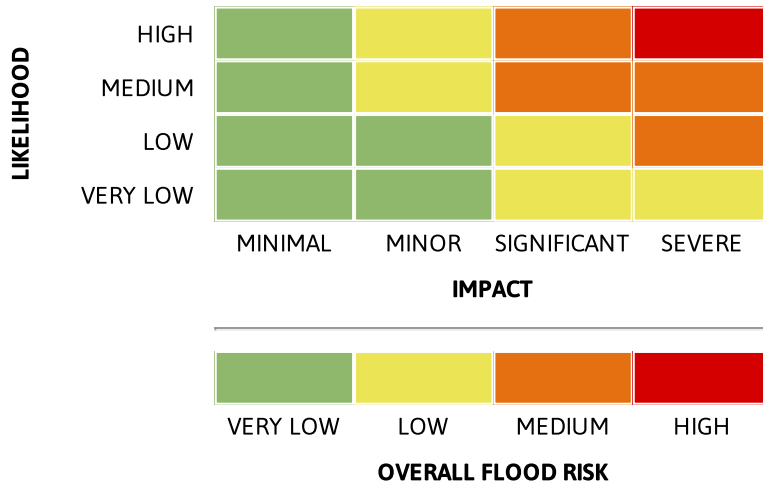
The coastal/tidal flood risk is VERY LOW for the next five days.



Groundwater

The groundwater flood risk is VERY LOW for the next five days.

Flood risk matrix



Summary of potential impacts

MINIMAL

Isolated and minor flooding of low-lying land and roads
Isolated spray/wave on coastal promenades
Little or no disruption to travel, but wet road surfaces

MINOR

Localised flooding of land and roads
Flooding affecting individual properties
Disruption to travel and key sites in flood plans

SIGNIFICANT

Flooding affecting parts of communities
Possible danger to life and damage to buildings/structures
Disruption to travel and key sites in flood plans

SEVERE

Danger to life, severe disruption to travel
Widespread flooding affecting whole communities
Widespread disruption or loss of infrastructure
Large scale evacuation of properties possible

Next statement due **10:30hrs Saturday 24 July 2021 (all times are local)**

Contact details **Flood Forecasting Centre Duty Hydrometeorologist - 0330 135 4400**

More information **<http://www.ffc-environment-agency.metoffice.gov.uk>**