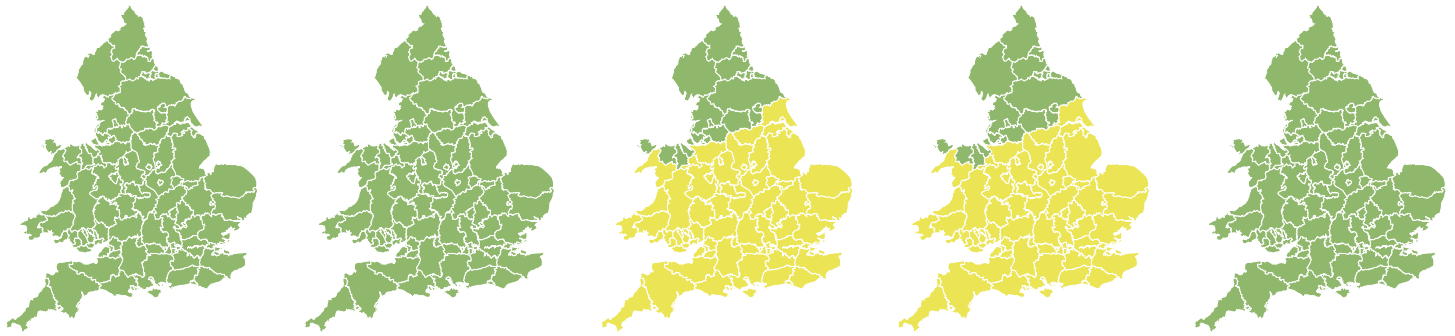


Flood Guidance Statement

10:30hrs Thursday 22 July 2021



Thursday

22 Jul 2021 10:30-23:59
Trend since last FGS

Steady →

Friday

23 Jul 2021

Steady →

Saturday

24 Jul 2021

Steady →

Sunday

25 Jul 2021

Steady →

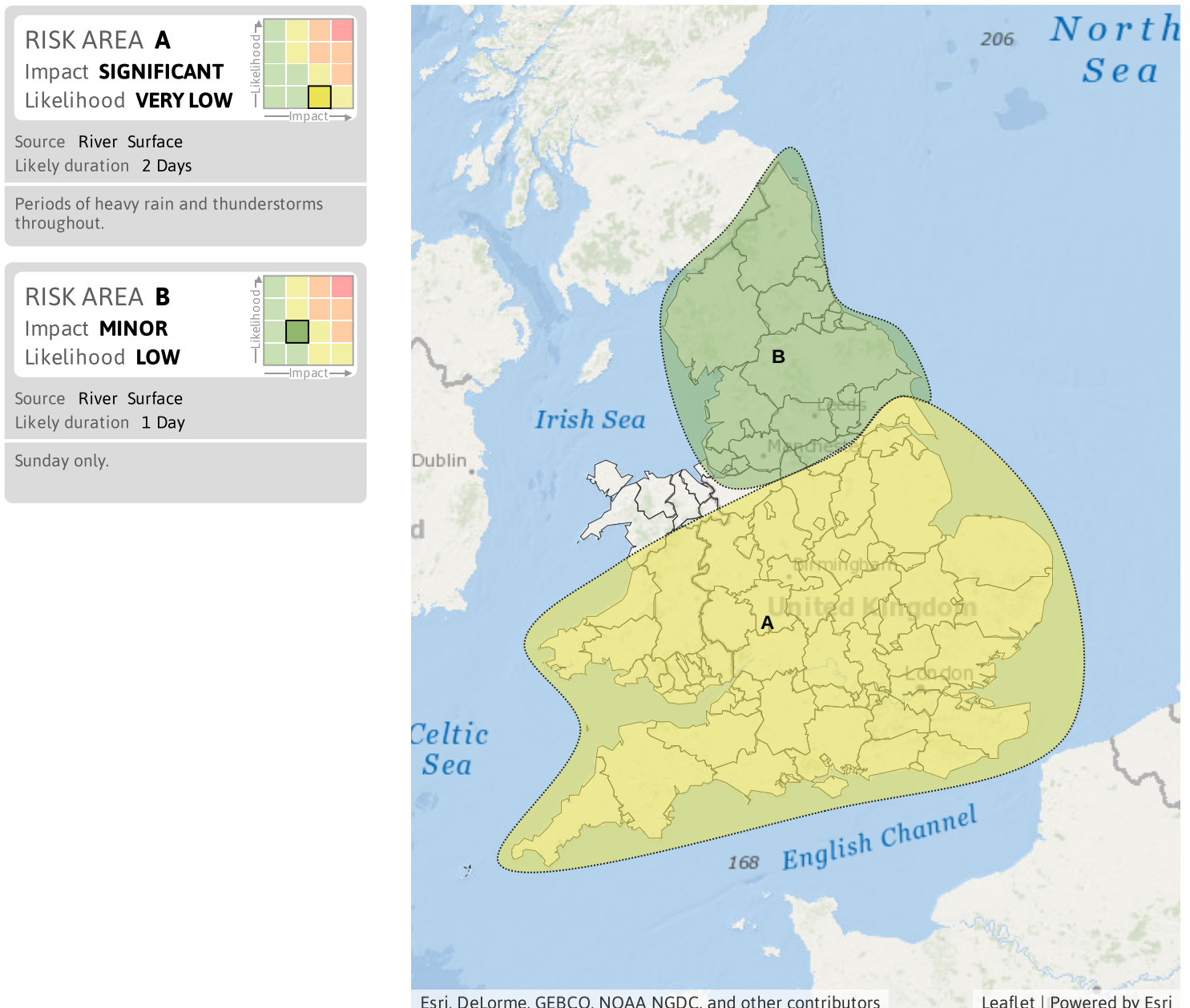
Monday

26 Jul 2021

Increased ↑

Significant surface water and river flooding impacts are possible but not expected over parts of England and Wales over the weekend. The overall flood risk is LOW.

Specific Areas Of Concern Map 1: Saturday 24 and Sunday 25 July 2021

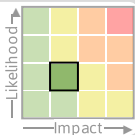


Flood Guidance Statement

10:30hrs Thursday 22 July 2021

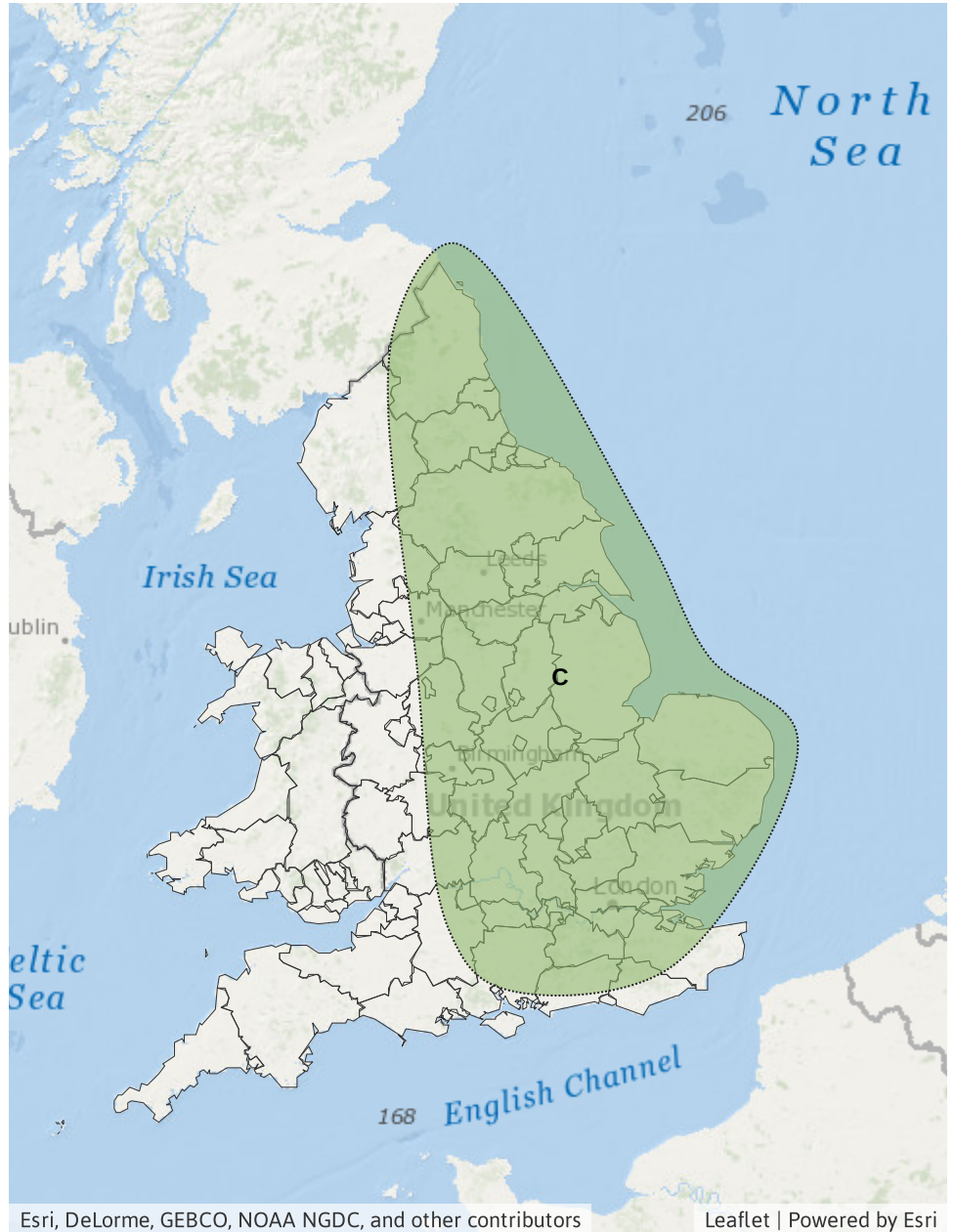
Specific Areas Of Concern Map 2: Monday 26 July 2021

RISK AREA C
Impact **MINOR**
Likelihood **LOW**



Source River Surface
Likely duration 1 Day

Isolated, heavy thunderstorms during the afternoon and evening.



Assessment of flood risk



Surface water

The surface water flood risk is LOW on Saturday and Sunday.

Localised minor surface water flooding impacts are possible but not expected over parts of Wales, central and northern England today (Thursday) and across parts of the west of Wales and north-west England on Friday.

Over the weekend more widespread rain with thundery, torrential downpours over parts of England and Wales leads to the potential for significant flooding impacts.

Further localised minor impacts are possible across central and eastern England on Monday.



Rivers

The river flood risk is LOW on Saturday and Sunday.

Over the weekend more widespread rain with thundery, torrential downpours over parts of England and Wales leads to the potential for significant flooding impacts.

Further localised minor impacts are possible across central and eastern England on Monday.

Small, urban and rapid responding rivers are most prone throughout.



Coastal/Tidal

The coastal/tidal flood risk is VERY LOW for the next five days.



Groundwater

The groundwater flood risk is VERY LOW for the next five days.

Flood risk matrix



Summary of potential impacts

MINIMAL

Isolated and minor flooding of low-lying land and roads
Isolated spray/wave on coastal promenades
Little or no disruption to travel, but wet road surfaces

MINOR

Localised flooding of land and roads
Flooding affecting individual properties
Disruption to travel and key sites in flood plans

SIGNIFICANT

Flooding affecting parts of communities
Possible danger to life and damage to buildings/structures
Disruption to travel and key sites in flood plans

SEVERE

Danger to life, severe disruption to travel
Widespread flooding affecting whole communities
Widespread disruption or loss of infrastructure
Large scale evacuation of properties possible

Next statement due **10:30hrs Friday 23 July 2021 (all times are local)**

Contact details **Flood Forecasting Centre Duty Hydrometeorologist - 0330 135 4400**

More information **<http://www.ffc-environment-agency.metoffice.gov.uk>**