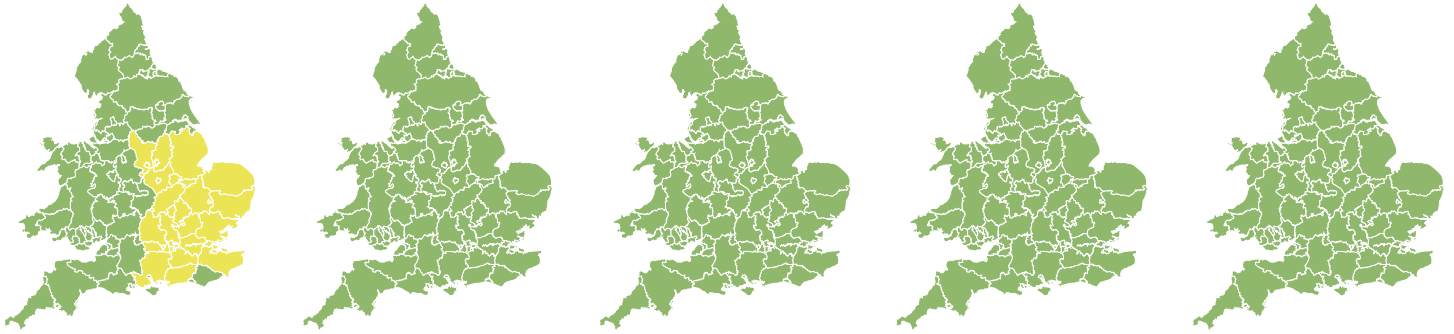


Flood Guidance Statement

10:30hrs Tuesday 20 July 2021



Tuesday

20 Jul 2021 10:30-23:59

Trend since last FGS

Increased ↑

Wednesday

21 Jul 2021

Steady →

Thursday

22 Jul 2021

Steady →

Friday

23 Jul 2021

Steady →

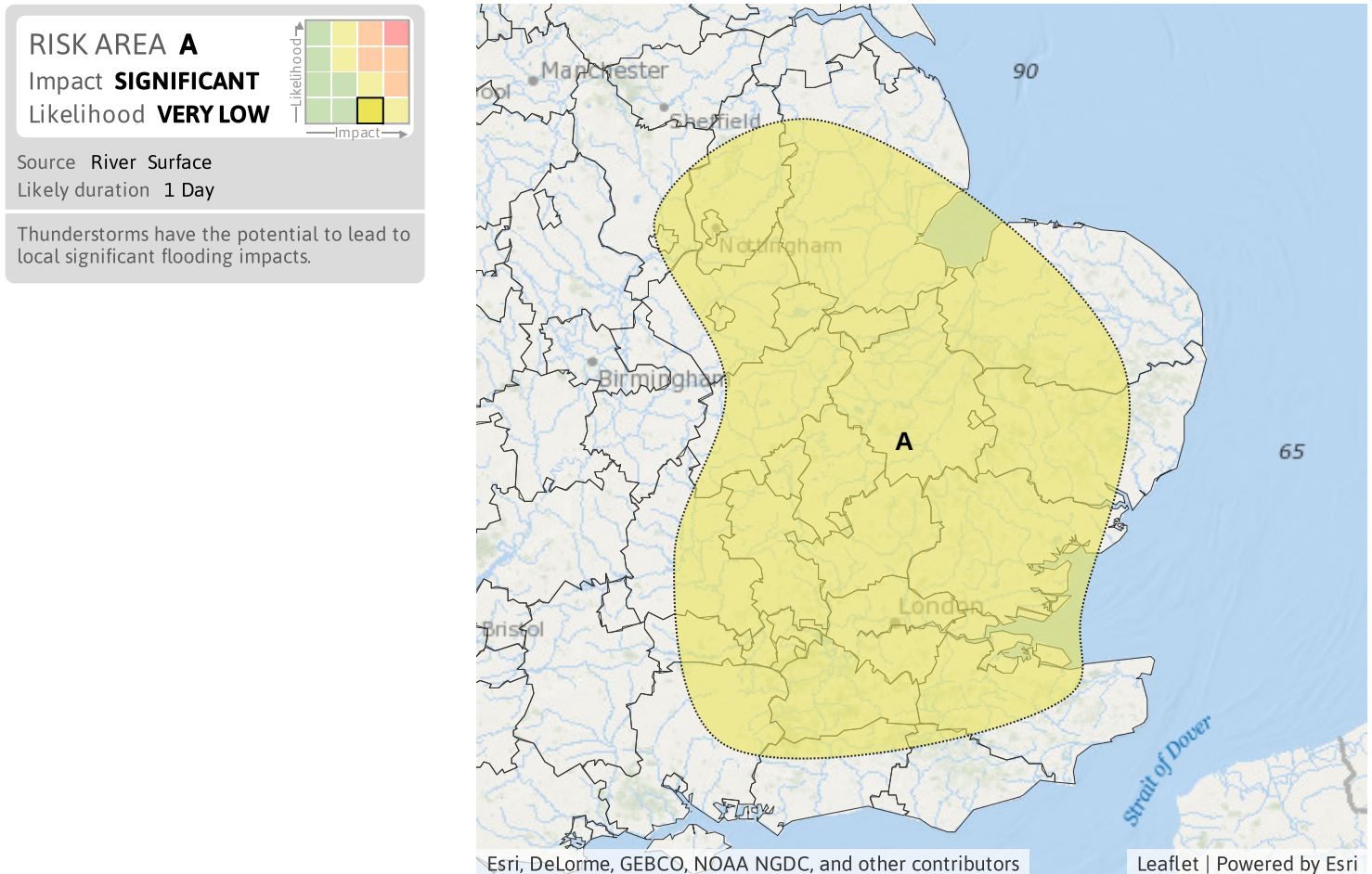
Saturday

24 Jul 2021

Increased ↑


Significant surface water and river flooding impacts are possible but not expected today (Tuesday). Minor surface water and river flooding impacts are possible on Friday and Saturday. The overall flood risk is LOW.

Specific Area Of Concern Map 1: Tuesday 20 July 2021



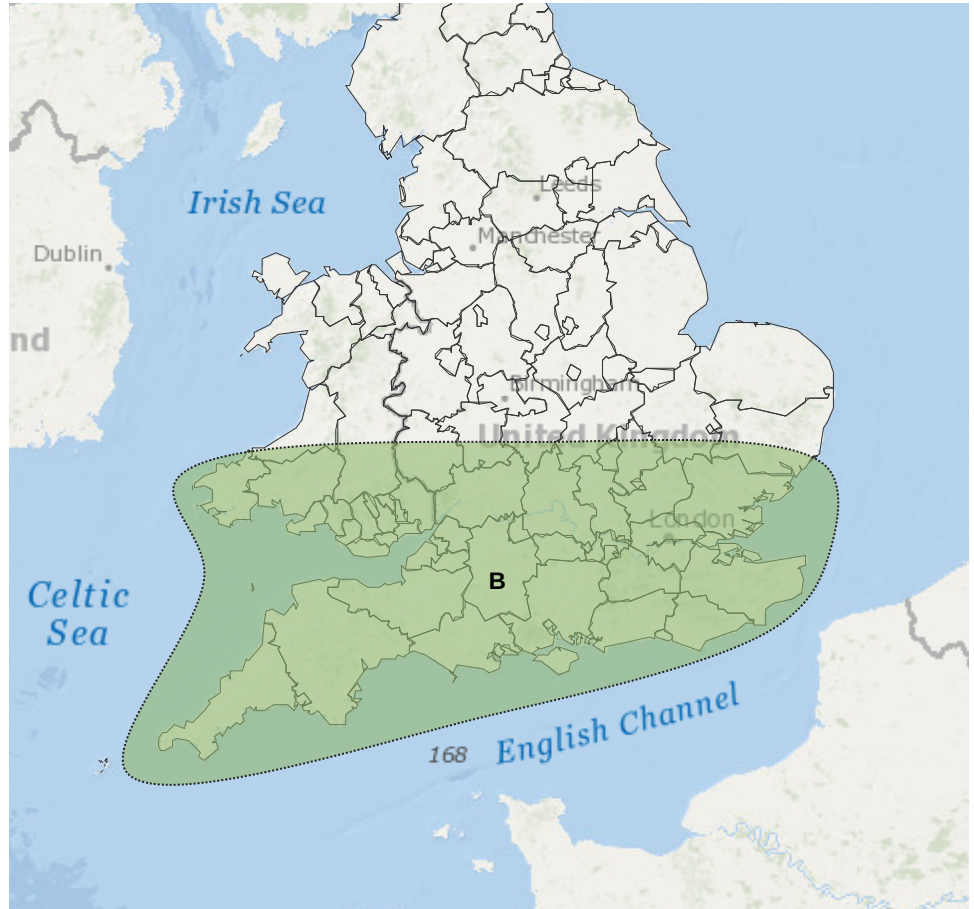
Specific Areas of Concern Map 2: Friday 23 and Saturday 24 July 2021

RISK AREA B
Impact **MINOR**
Likelihood **LOW**



Source River Surface
Likely duration 2 Days

River risk is for urban and rapidly responding rivers only.



Esri, DeLorme, GEBCO, NOAA NGDC, and other contributors

Leaflet | Powered by Esri

Assessment of flood risk



Surface water

The surface water flood risk is LOW today (Tuesday).

Intense rainfall associated with isolated thunderstorms mean that significant surface water impacts are possible but not expected today (Tuesday). Impacts are most likely from mid-afternoon into Tuesday night.

Localised minor surface water flooding impacts are possible across the south of Wales and the south of England from late Friday and into Saturday due to heavy showers or more persistent, heavy rain.



Rivers

The river flood risk is LOW today (Tuesday).

Intense rainfall associated with isolated thunderstorms mean that significant river flooding impacts are possible but not expected today (Tuesday). Impacts are most likely from mid-afternoon into Tuesday night.

Localised minor river flooding impacts are possible across the south of Wales and the south of England from late Friday and into Saturday due to heavy showers or more persistent, heavy rain.

Small, rapidly responding rivers and urban watercourses are most prone.

See Area Of Concern Maps.



Coastal/Tidal

The coastal/tidal flood risk is VERY LOW for the next five days.



Groundwater

The groundwater flood risk is VERY LOW for the next five days.

Flood risk matrix



Summary of potential impacts

MINIMAL

Isolated and minor flooding of low-lying land and roads
Isolated spray/wave on coastal promenades
Little or no disruption to travel, but wet road surfaces

MINOR

Localised flooding of land and roads
Flooding affecting individual properties
Disruption to travel and key sites in flood plans

SIGNIFICANT

Flooding affecting parts of communities
Possible danger to life and damage to buildings/structures
Disruption to travel and key sites in flood plans

SEVERE

Danger to life, severe disruption to travel
Widespread flooding affecting whole communities
Widespread disruption or loss of infrastructure
Large scale evacuation of properties possible

Next statement due **10:30hrs Wednesday 21 July 2021 (all times are local)**

Contact details **Flood Forecasting Centre Duty Hydrometeorologist - 0330 135 4400**

More information **<http://www.ffc-environment-agency.metoffice.gov.uk>**