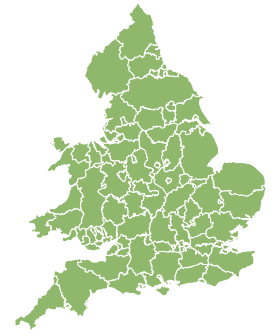


Flood Guidance Statement

10:30hrs Monday 19 July 2021



Monday

19 Jul 2021 10:30-23:59
Trend since last FGS

Steady →

Tuesday

20 Jul 2021

Increased ↑

Wednesday

21 Jul 2021

Steady →

Thursday

22 Jul 2021

Steady →

Friday


23 Jul 2021

Increased ↑

Localised, inland flooding impacts are possible in the south of England on Tuesday and in central and southern parts on Friday. The overall flood risk is VERY LOW for the next five days.

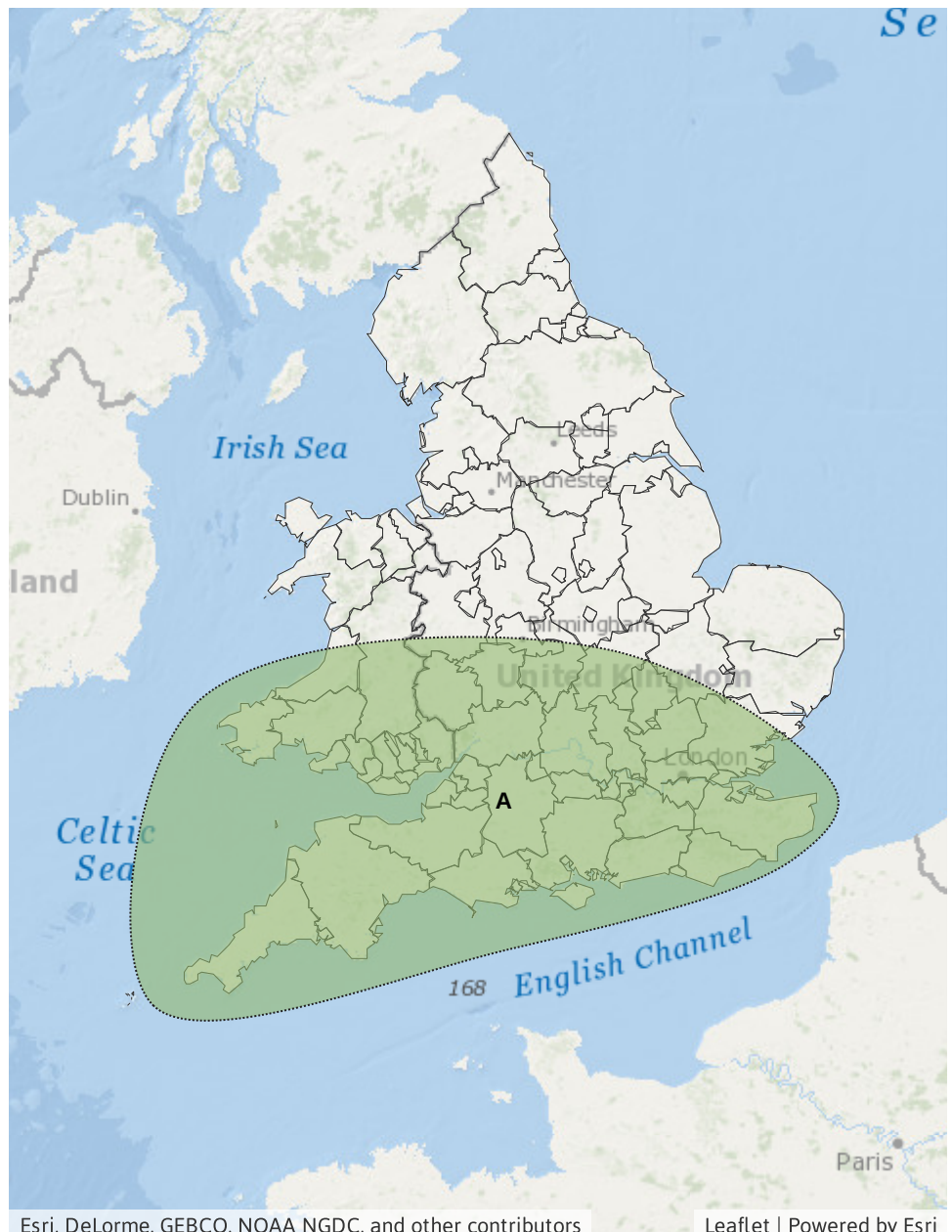
Specific Areas of Concern Map 1: Friday 23 July 2021

RISK AREA A
Impact **MINOR**
Likelihood **LOW**



Source River Surface
Likely duration 1 + Day

River risk is for urban and rapidly responding rivers only.



Esri, DeLorme, GEBCO, NOAA NGDC, and other contributors

Leaflet | Powered by Esri

Assessment of flood risk



Surface water

The surface water flood risk is VERY LOW for the next five days.

There is a very low likelihood of isolated surface water flooding impacts across the south and south-east of England on Tuesday due to possible heavy, thundery showers.

There is also a low likelihood of isolated surface water flooding impacts across the south of Wales and the south of England on Friday due to some heavy showers or more persistent, heavy rain.



Rivers

The river flood risk is VERY LOW for the next five days.

There is a very low likelihood of isolated flooding impacts in urban and rapidly responding rivers across the south and south-east of England on Tuesday.

There is also a low likelihood of isolated flooding impacts in urban and rapidly responding rivers across the south of Wales and the south of England on Friday due to some heavy showers or more persistent, heavy rain.



Coastal/Tidal

The coastal/tidal flood risk is VERY LOW for the next five days.



Groundwater

The groundwater flood risk is VERY LOW for the next five days.

Flood risk matrix



Summary of potential impacts

MINIMAL

Isolated and minor flooding of low-lying land and roads
Isolated spray/wave on coastal promenades
Little or no disruption to travel, but wet road surfaces

MINOR

Localised flooding of land and roads
Flooding affecting individual properties
Disruption to travel and key sites in flood plans

SIGNIFICANT

Flooding affecting parts of communities
Possible danger to life and damage to buildings/structures
Disruption to travel and key sites in flood plans

SEVERE

Danger to life, severe disruption to travel
Widespread flooding affecting whole communities
Widespread disruption or loss of infrastructure
Large scale evacuation of properties possible

Next statement due **10:30hrs Tuesday 20 July 2021 (all times are local)**

Contact details **Flood Forecasting Centre Duty Hydrometeorologist - 0330 135 4400**

More information **<http://www.ffc-environment-agency.metoffice.gov.uk>**