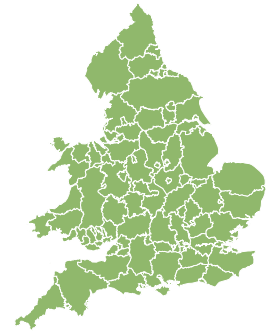
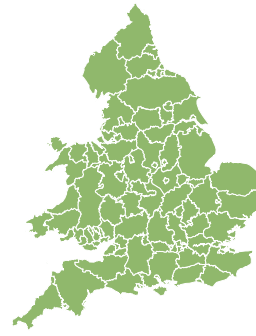
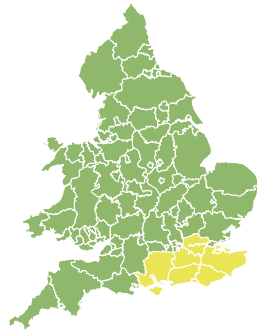
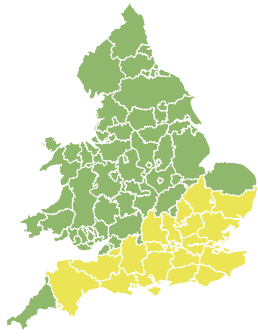


Flood Guidance Statement

10:30hrs Monday 12 July 2021



Monday

12 Jul 2021 10:30-23:59
Trend since last FGS

Increased ↑

Tuesday

13 Jul 2021

Increased ↑

Wednesday

14 Jul 2021

Steady →

Thursday

15 Jul 2021

Steady →

Friday

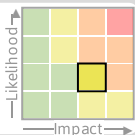
16 Jul 2021

Steady →

Significant inland flooding impacts are possible in the south and east of England today (Monday) and Tuesday. The overall flood risk is LOW.

Specific Areas of Concern Map 1: Monday 12 July 2021

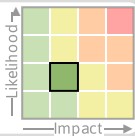
RISK AREA A
Impact **SIGNIFICANT**
Likelihood **LOW**



Source River Surface
Likely duration 2 Days

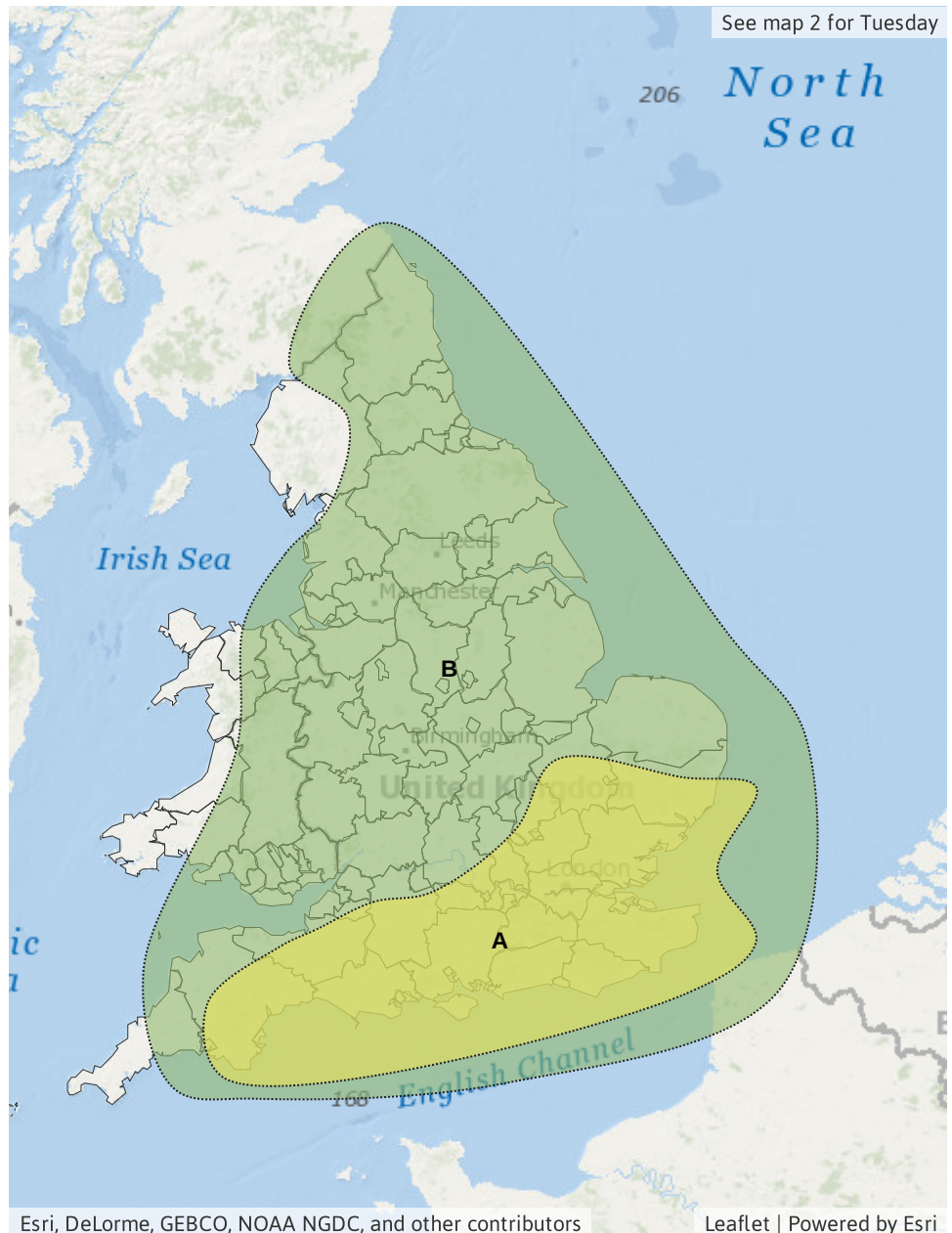
Surface water Monday only. River risk for rapid responding urban watercourses only.

RISK AREA B
Impact **MINOR**
Likelihood **LOW**



Source River Surface
Likely duration 1 Day

River risk for rapid responding urban watercourses only.




Flood Guidance Statement

10:30hrs Monday 12 July 2021

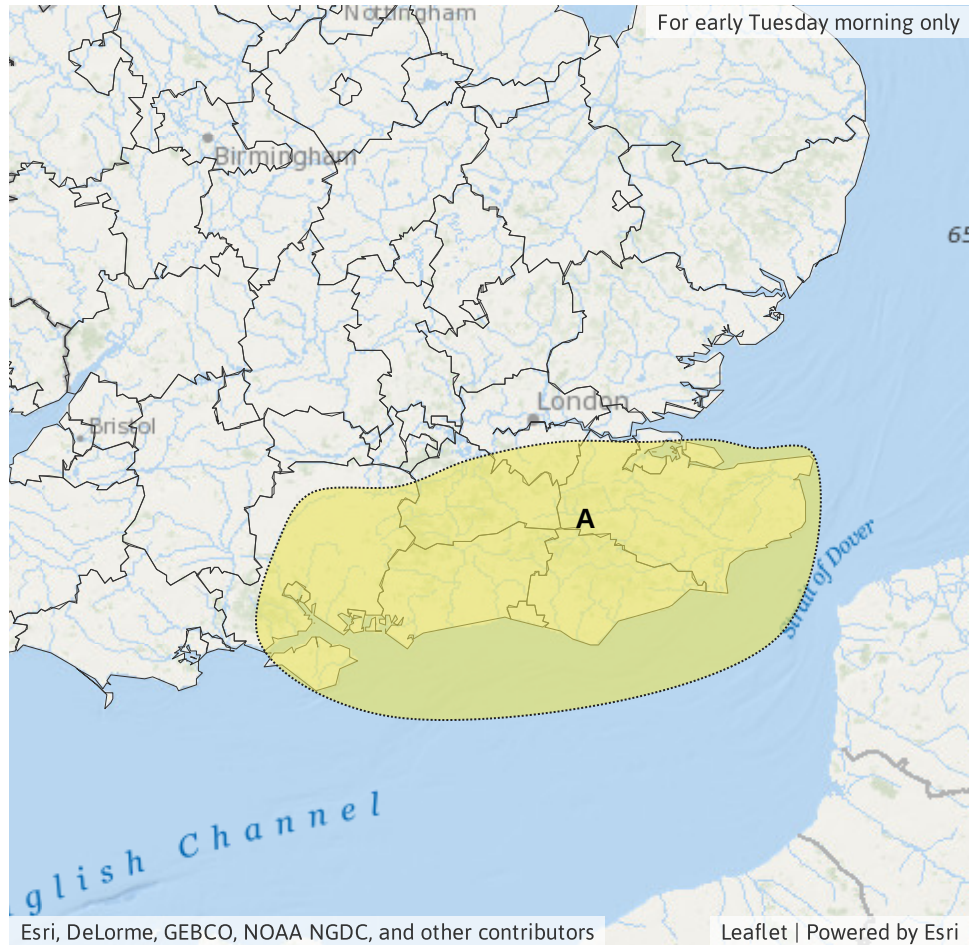
Specific Area of Concern Map 2: Tuesday 13 July 2021

RISK AREA A
Impact **SIGNIFICANT**
Likelihood **VERY LOW**



Source River
Likely duration 2 Days

River risk for rapid responding urban watercourses only.



Assessment of flood risk



Surface water

The surface water flood risk is LOW on Monday.

Significant surface water flooding impacts are possible in south and east of England today (Monday). Minor surface water impacts are possible more widely across other parts of England and Wales. This is due to a risk of heavy rain and organised showers predominantly through Monday afternoon and evening. See Specific Areas of Concern Map for more details.



Rivers

The river flood risk is LOW on Monday and Tuesday.

Significant river flooding impacts are possible in the south and east of England on Monday and into early Tuesday morning. Locally minor river flooding impacts are possible in other parts of England and Wales. Risk is restricted to small, rapidly responding and urban catchments and is due to heavy rain and organised showers predominantly through Monday afternoon and evening. See Specific Areas of Concern Maps for further details.



Coastal/Tidal

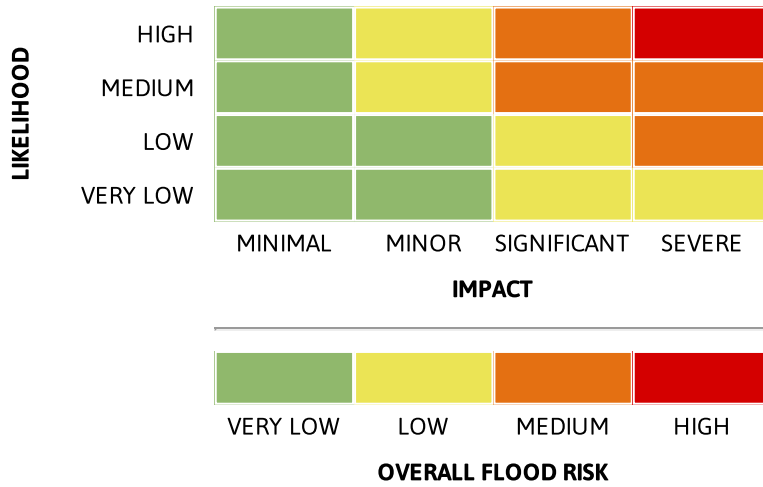
The coastal/tidal flood risk is VERY LOW for the next five days.



Groundwater

The groundwater flood risk is VERY LOW for the next five days.

Flood risk matrix



Summary of potential impacts

MINIMAL

Isolated and minor flooding of low-lying land and roads
Isolated spray/wave on coastal promenades
Little or no disruption to travel, but wet road surfaces

MINOR

Localised flooding of land and roads
Flooding affecting individual properties
Disruption to travel and key sites in flood plans

SIGNIFICANT

Flooding affecting parts of communities
Possible danger to life and damage to buildings/structures
Disruption to travel and key sites in flood plans

SEVERE

Danger to life, severe disruption to travel
Widespread flooding affecting whole communities
Widespread disruption or loss of infrastructure
Large scale evacuation of properties possible

Next statement due **10:30hrs Tuesday 13 July 2021 (all times are local)**

Contact details **Flood Forecasting Centre Duty Hydrometeorologist - 0330 135 4400**

More information <http://www.ffc-environment-agency.metoffice.gov.uk>