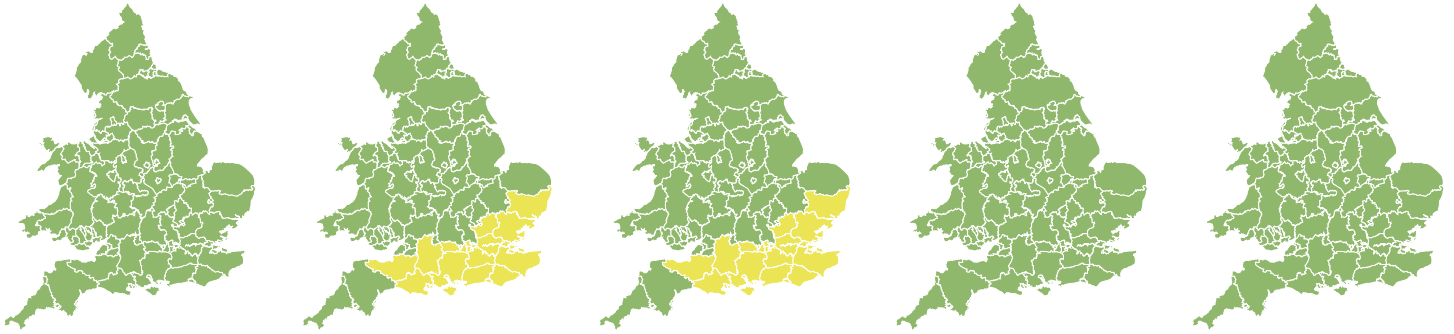


Flood Guidance Statement

10:30hrs Sunday 11 July 2021



Sunday

11 Jul 2021 10:30-23:59
Trend since last FGS

Steady →

Monday

12 Jul 2021

Increased ↑

Tuesday

13 Jul 2021

Increased ↑

Wednesday

14 Jul 2021

Steady →

Thursday


15 Jul 2021

Steady →

Significant inland flooding impacts are possible but not expected in the south and south-east of England on Monday and Tuesday. Minor inland flooding impacts are possible in the north of England today (Sunday). The overall flood risk is LOW.

Specific Areas of Concern Map 1: Monday 12 and Tuesday 13 July 2021

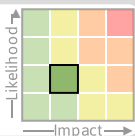
RISK AREA A
Impact **SIGNIFICANT**
Likelihood **VERY LOW**



Source River Surface
Likely duration 2 Days

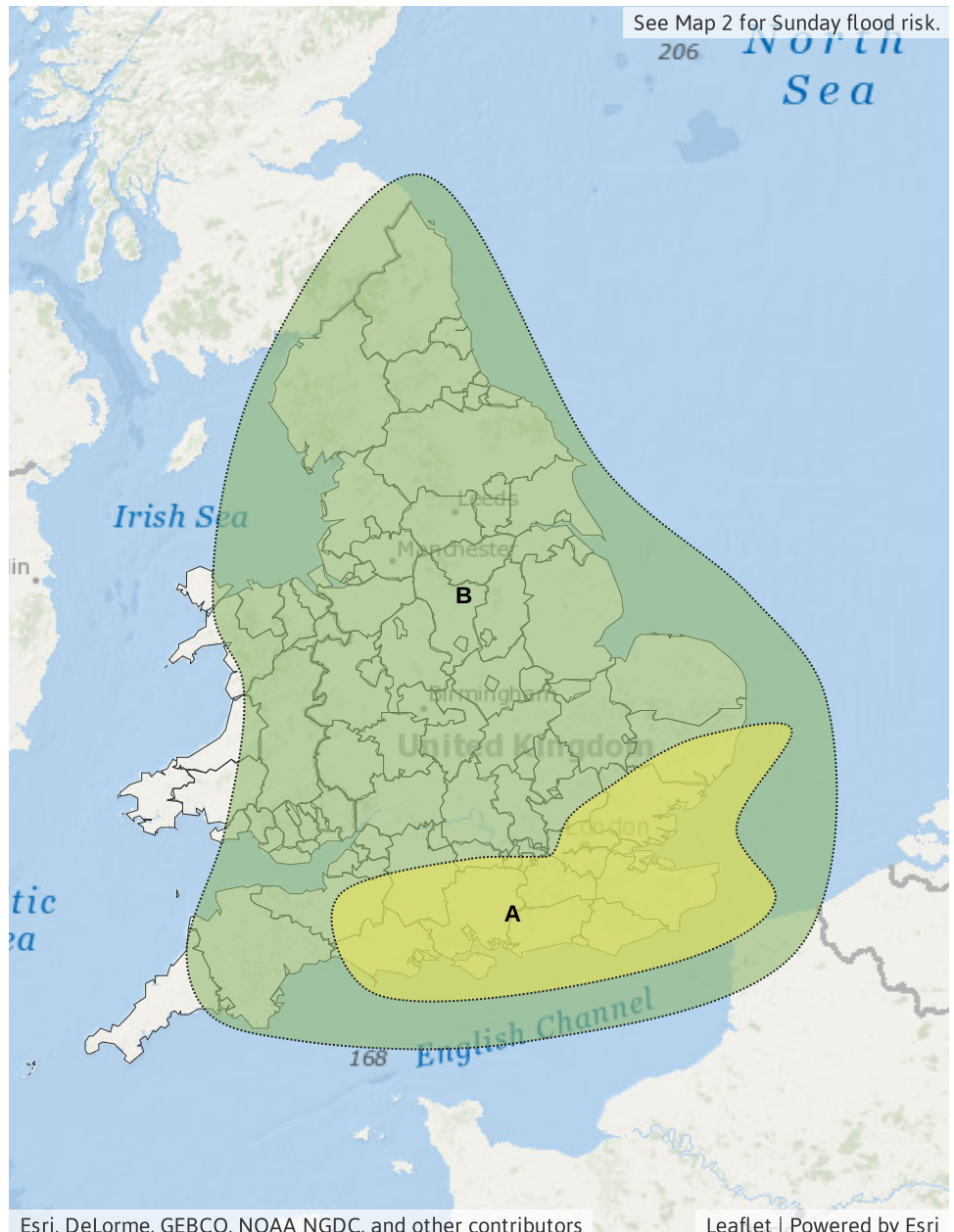
River risk continuing into early Tuesday - urban and rapidly responding catchments.

RISK AREA B
Impact **MINOR**
Likelihood **LOW**



Source River Surface
Likely duration 2 Days

Slow moving, heavy showers. River risk in fast responding and urban rivers.




Flood Guidance Statement

10:30hrs Sunday 11 July 2021

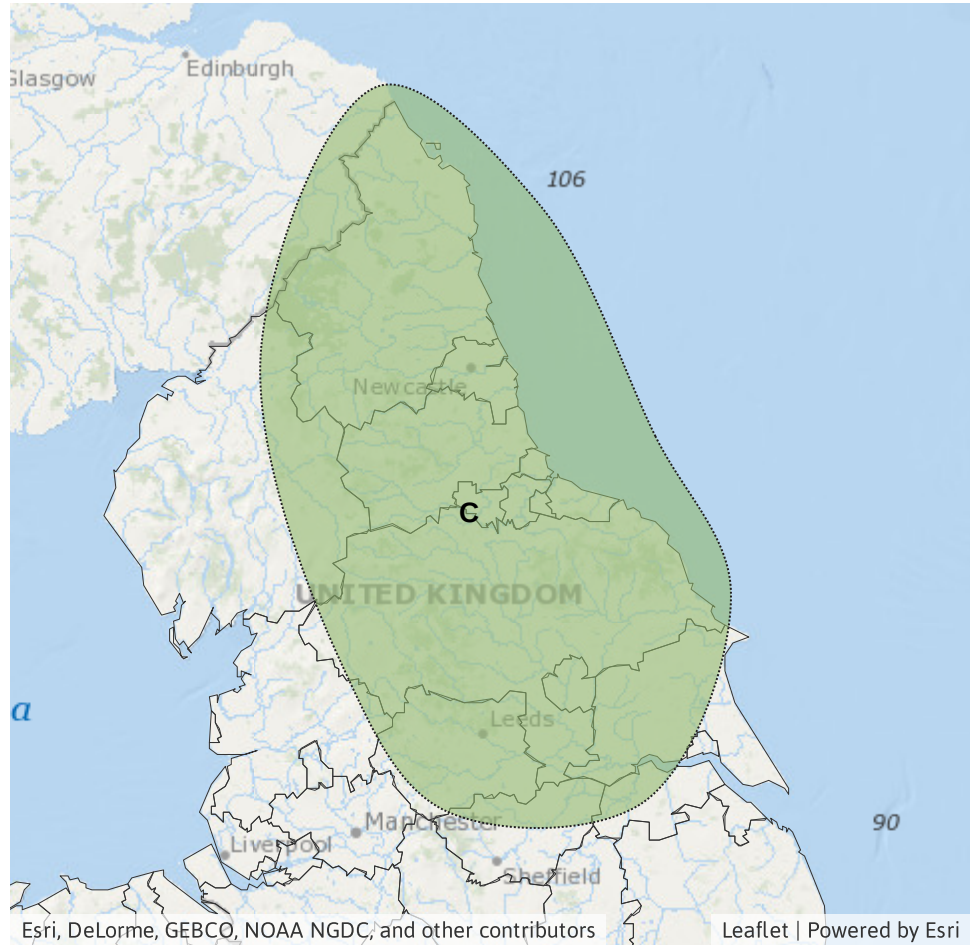
Specific Area of Concern Map 2: Sunday 11 July 2021

RISK AREA C
Impact **MINOR**
Likelihood **LOW**



Source River Surface
Likely duration 1 Day

River flood risk restricted to urban and fast responding catchments.



Assessment of flood risk



Surface water

The surface water flood risk is LOW on Monday.

Areas of heavy rain and showers over the next three days bring a risk of surface water flooding quite widely with the potential for significant surface water flooding impacts in the south and south-east of England on Monday. See Specific Areas of Concern Maps for more details.



Rivers

The river flood risk is LOW on Monday and Tuesday.

Areas of heavy rain and showers over the next three days brings a risk of localised river flooding in small, rapidly responding and urban watercourses. There is the potential for significant river flooding impacts in the south and south east of England on Monday, continuing into early Tuesday. See Specific Areas of Concern Maps for more details.



Coastal/Tidal

The coastal/tidal flood risk is VERY LOW for the next five days.



Groundwater

The groundwater flood risk is VERY LOW for the next five days.

Flood risk matrix



Summary of potential impacts

MINIMAL

Isolated and minor flooding of low-lying land and roads
Isolated spray/wave on coastal promenades
Little or no disruption to travel, but wet road surfaces

MINOR

Localised flooding of land and roads
Flooding affecting individual properties
Disruption to travel and key sites in flood plans

SIGNIFICANT

Flooding affecting parts of communities
Possible danger to life and damage to buildings/structures
Disruption to travel and key sites in flood plans

SEVERE

Danger to life, severe disruption to travel
Widespread flooding affecting whole communities
Widespread disruption or loss of infrastructure
Large scale evacuation of properties possible

Next statement due **10:30hrs Monday 12 July 2021 (all times are local)**

Contact details **Flood Forecasting Centre Duty Hydrometeorologist - 0330 135 4400**

More information <http://www.ffc-environment-agency.metoffice.gov.uk>