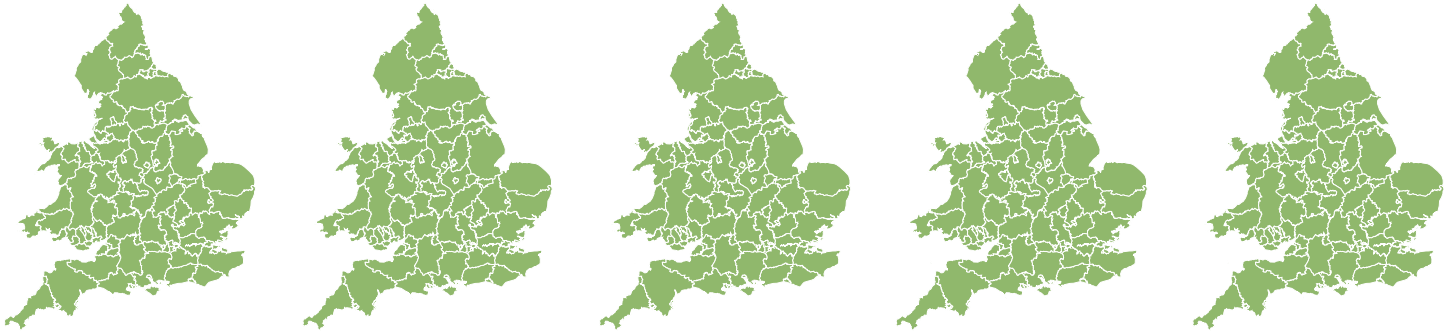


Flood Guidance Statement

10:30hrs Friday 09 July 2021



Friday

9 Jul 2021 10:30-23:59
Trend since last FGS

Increased ↑

Saturday

10 Jul 2021

Increased ↑

Sunday

11 Jul 2021

Steady →

Monday

12 Jul 2021

Increased ↑

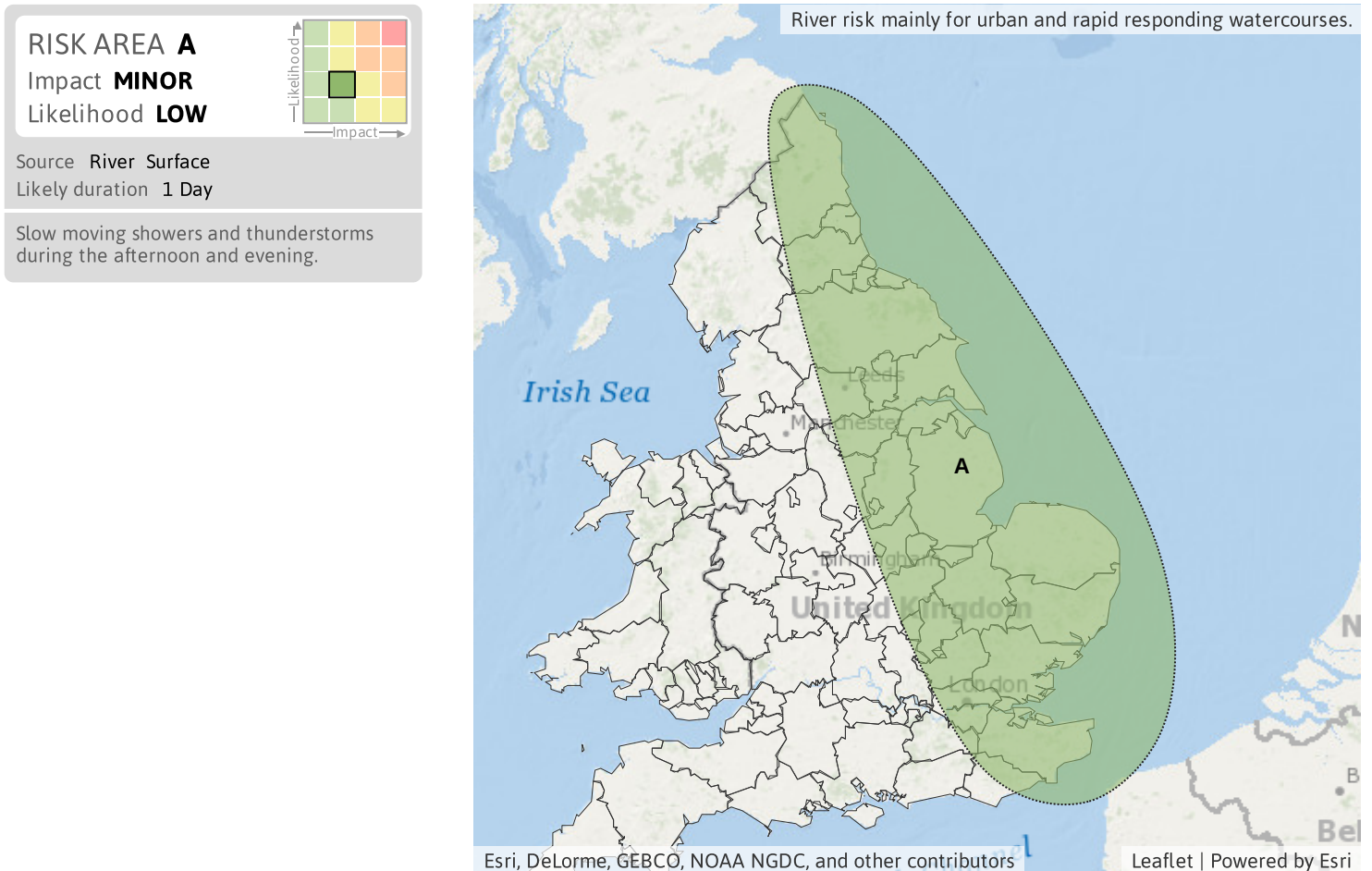
Tuesday

13 Jul 2021

Increased ↑

Minor inland flooding impacts are possible in parts of England today (Friday) and tomorrow and across parts of England and Wales on Monday and Tuesday. The overall flood risk is VERY LOW.

Specific Areas of Concern Map 1: Friday 9 July 2021.




Flood Guidance Statement

10:30hrs Friday 09 July 2021

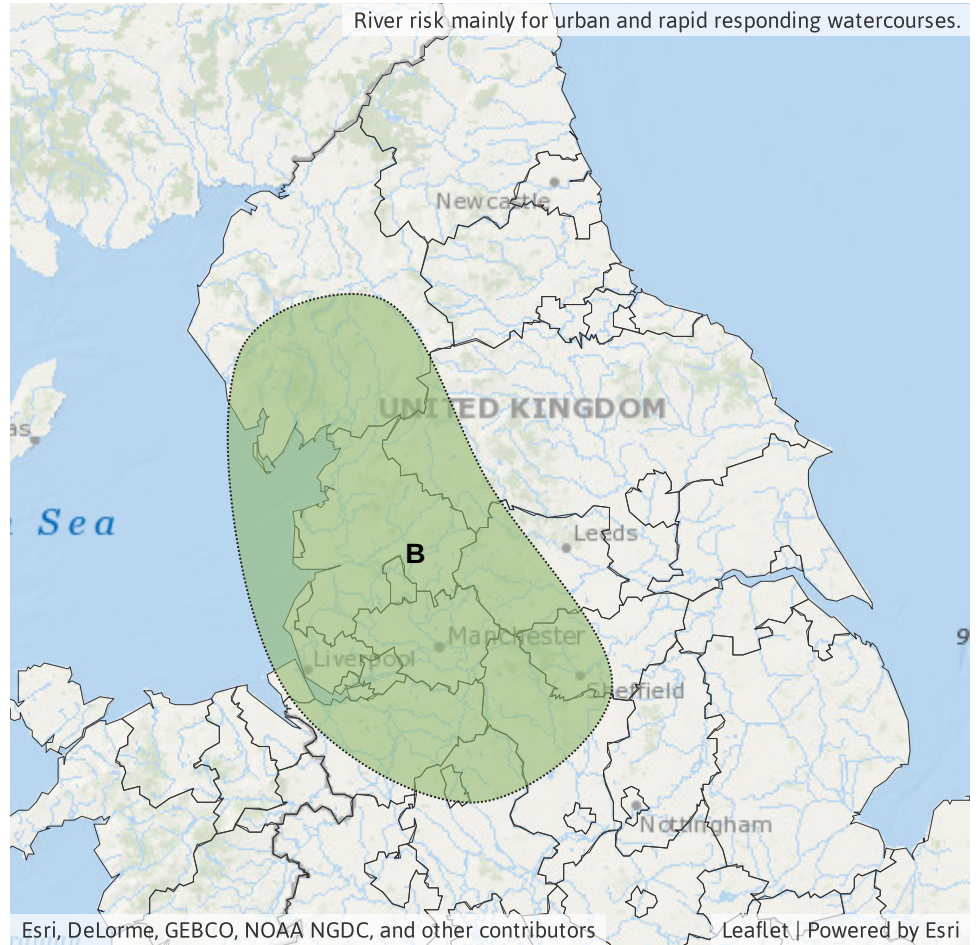
Specific Areas of Concern Map 2: Saturday 10 July 2021

RISK AREA B
Impact **MINOR**
Likelihood **LOW**



Source River Surface
Likely duration 1 Day

Slow moving showers and thunderstorms

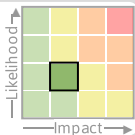


Flood Guidance Statement

10:30hrs Friday 09 July 2021

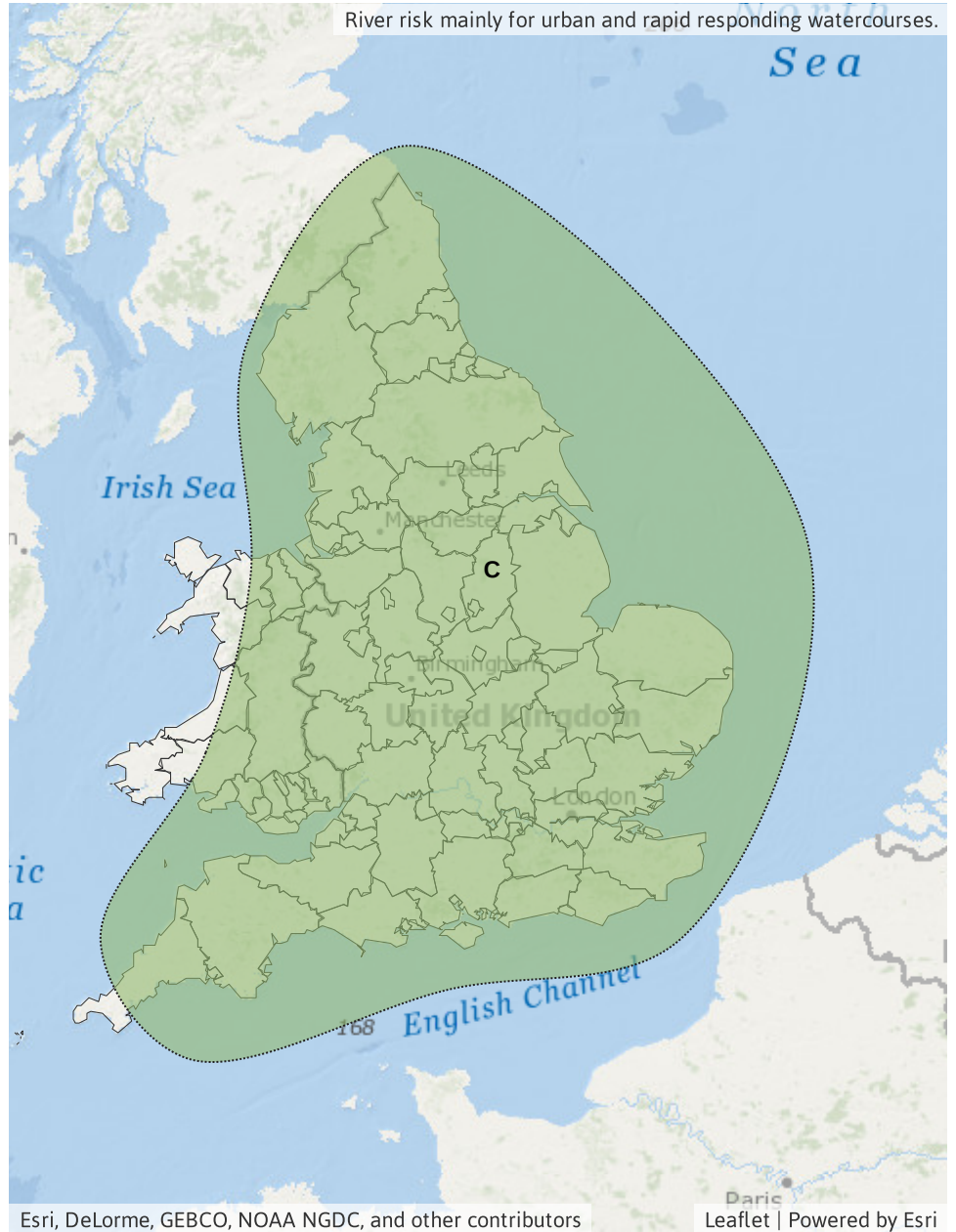
Specific Areas of Concern Map 3: Monday 12 and Tuesday 13 July 2021.

RISK AREA C
Impact **MINOR**
Likelihood **LOW**



Source River Surface
Likely duration 2 Days

Bands of heavy rain and slow moving, heavy showers.



Assessment of flood risk



Surface water

The surface water flood risk is VERY LOW for the next five days.

Minor surface water impacts are possible in parts of England today (Friday) and tomorrow and again across parts of England and Wales on Monday and Tuesday. See Specific Areas of Concern Maps.

Minor surface water impacts are possible but not expected across parts of north Wales and parts of the north, central and east of England over the weekend.

This is due to periods of heavy, slow-moving thundery showers and spells of heavy rain.



Rivers

The river flood risk is VERY LOW for the next five days.

Minor river flooding impacts are possible in parts of England today (Friday) and tomorrow and again across parts of England and Wales on Monday and Tuesday. Small, rapid-responding and urban rivers are most at risk. See Specific Areas of Concern Maps.

Minor river impacts are possible but not expected across parts of north Wales and parts of the north, central and east of England over the weekend.

This is due to periods of heavy, slow-moving thundery showers and spells of heavy rain.



Coastal/Tidal

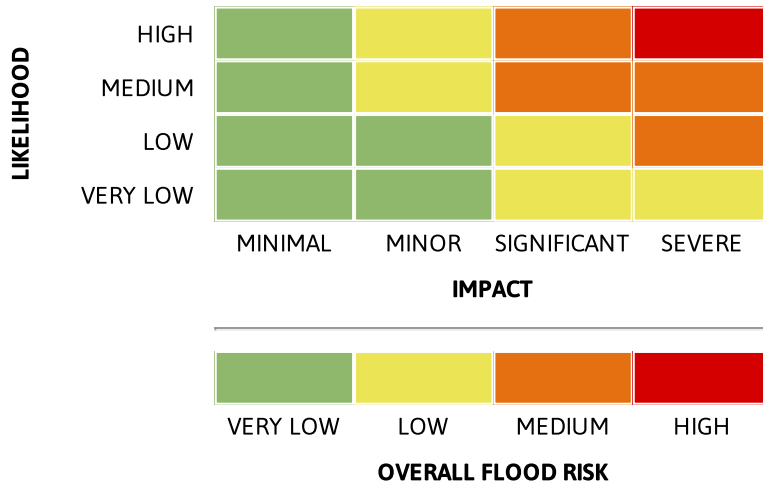
The coastal/tidal flood risk is VERY LOW for the next five days.



Groundwater

The groundwater flood risk is VERY LOW for the next five days.

Flood risk matrix



Summary of potential impacts

MINIMAL

Isolated and minor flooding of low-lying land and roads
Isolated spray/wave on coastal promenades
Little or no disruption to travel, but wet road surfaces

MINOR

Localised flooding of land and roads
Flooding affecting individual properties
Disruption to travel and key sites in flood plans

SIGNIFICANT

Flooding affecting parts of communities
Possible danger to life and damage to buildings/structures
Disruption to travel and key sites in flood plans

SEVERE

Danger to life, severe disruption to travel
Widespread flooding affecting whole communities
Widespread disruption or loss of infrastructure
Large scale evacuation of properties possible

Next statement due **10:30hrs Saturday 10 July 2021 (all times are local)**

Contact details **Flood Forecasting Centre Duty Hydrometeorologist - 0330 135 4400**

More information <http://www.ffc-environment-agency.metoffice.gov.uk>