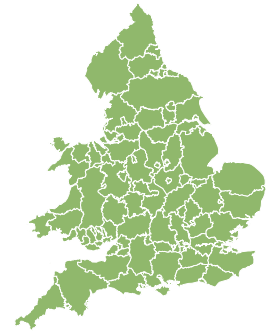
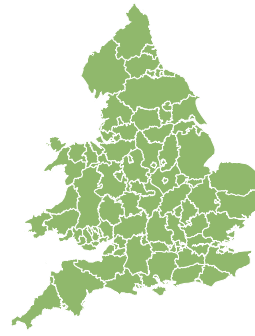
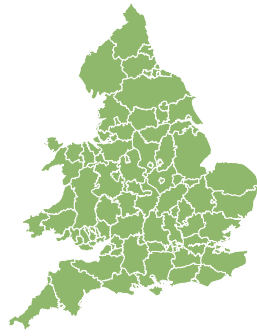
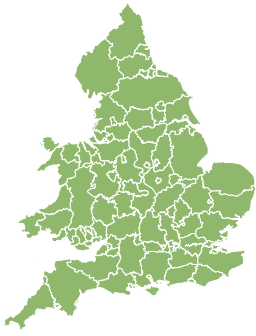


# Flood Guidance Statement

10:30hrs Tuesday 06 July 2021



**Tuesday**

6 Jul 2021 10:30-23:59  
Trend since last FGS

Increased ↑

**Wednesday**

7 Jul 2021

Steady →

**Thursday**

8 Jul 2021

Increased ↑

**Friday**

9 Jul 2021

Steady →

**Saturday**

10 Jul 2021


Steady →

Minor surface water and river flooding impacts are possible in parts of the north and north-east of England today (Tuesday). The overall flood risk is VERY LOW.

## Specific Area of Concern Map 1: Tuesday 6 July 2021

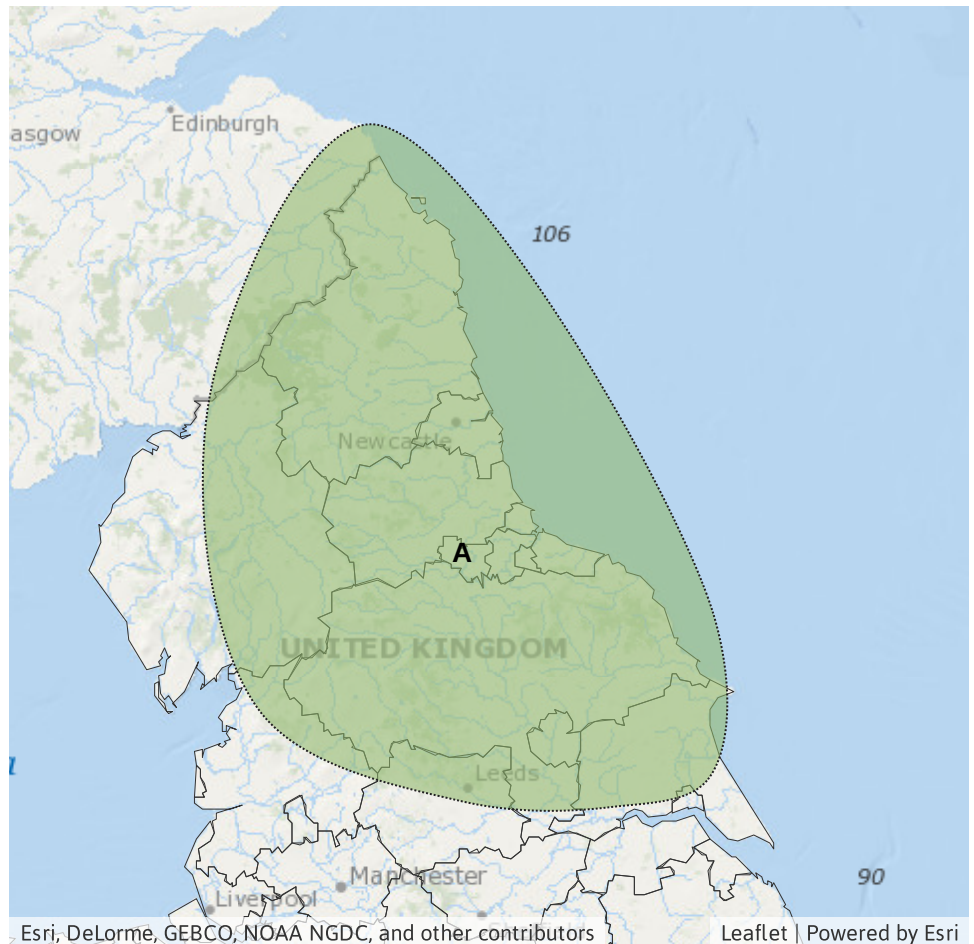
**RISK AREA A**

Impact **MINOR**  
Likelihood **LOW**



Source River Surface  
Likely duration 1 Day

Heavy, slow moving showers.



## Assessment of flood risk



### Surface water

---

The surface water flood risk is VERY LOW for the next five days.

Localised minor surface water flooding impacts are possible in parts of the north and north-east of England today (Tuesday). Minor impacts are also possible but not expected more widely across England and Wales today, Wednesday and in the south-east of England on Thursday. This is due to heavy showers.



### Rivers

---

The river flood risk is VERY LOW for the next five days.

Localised minor river flooding impacts are possible in parts of the north and north-east of England today (Tuesday). Minor impacts are also possible but not expected more widely across England and Wales today, Wednesday and in the south-east of England on Thursday. This is due to heavy showers. Small, fast responding and urban catchments are most at risk.



### Coastal/Tidal

---

The coastal/tidal flood risk is VERY LOW for the next five days.



### Groundwater

---

The groundwater flood risk is VERY LOW for the next five days.

### Flood risk matrix



### Summary of potential impacts

**MINIMAL**

Isolated and minor flooding of low-lying land and roads  
Isolated spray/wave on coastal promenades  
Little or no disruption to travel, but wet road surfaces

**MINOR**

Localised flooding of land and roads  
Flooding affecting individual properties  
Disruption to travel and key sites in flood plans

**SIGNIFICANT**

Flooding affecting parts of communities  
Possible danger to life and damage to buildings/structures  
Disruption to travel and key sites in flood plans

**SEVERE**

Danger to life, severe disruption to travel  
Widespread flooding affecting whole communities  
Widespread disruption or loss of infrastructure  
Large scale evacuation of properties possible

Next statement due **10:30hrs Wednesday 07 July 2021 (all times are local)**

Contact details **Flood Forecasting Centre Duty Hydrometeorologist - 0330 135 4400**

More information **<http://www.ffc-environment-agency.metoffice.gov.uk>**