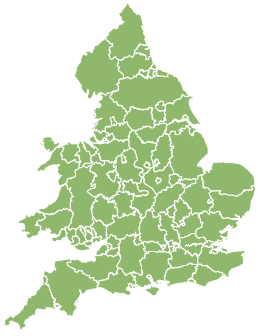


Flood Guidance Statement

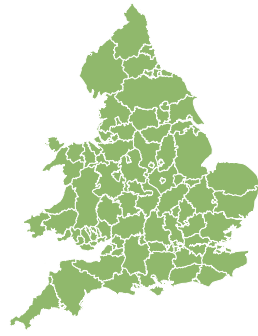
10:30hrs Monday 05 July 2021



Monday

5 Jul 2021 10:30-23:59
Trend since last FGS

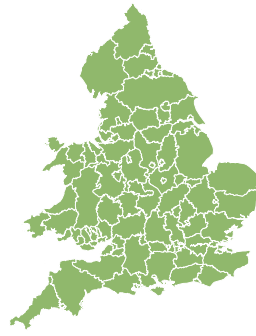
Steady



Tuesday

6 Jul 2021

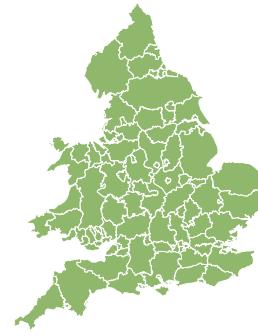
Increased



Wednesday

7 Jul 2021

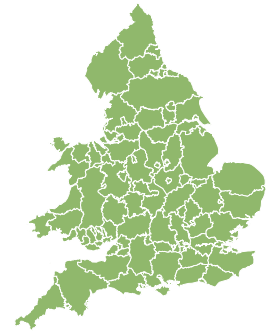
Steady



Thursday

8 Jul 2021

Steady



Friday

9 Jul 2021


Steady



Minor surface water and river flooding impacts are possible in parts south and south-east England tomorrow (Tuesday). The overall flood risk is VERY LOW.

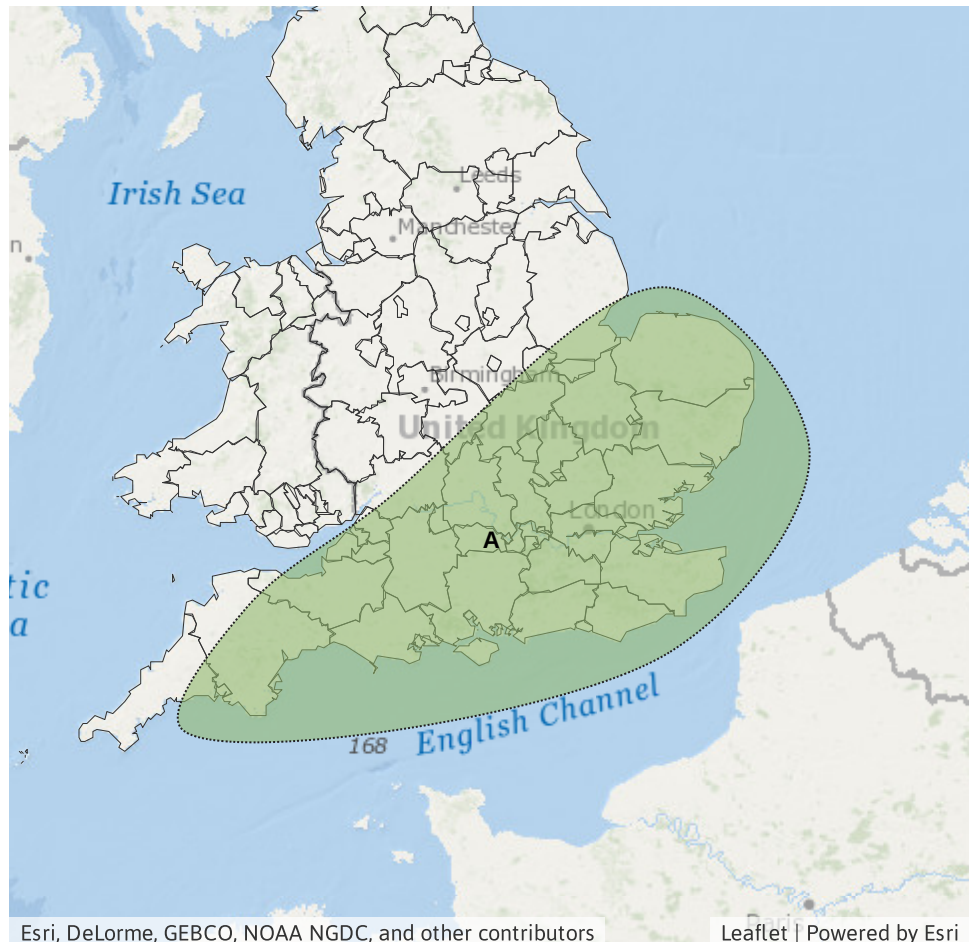
Specific Area of Concern Map 1: Tuesday 6 July

RISK AREA A
Impact **MINOR**
Likelihood **LOW**



Source River Surface
Likely duration 1 Day

Potential for heavy showers on Tuesday morning.



Esri, DeLorme, GEBCO, NOAA NGDC, and other contributors

Leaflet | Powered by Esri

Assessment of flood risk



Surface water

The surface water flood risk is VERY LOW for the next five days.

Localised minor surface water flooding impacts are possible but not expected in the north-east of England today (Monday). Minor impacts are also possible in parts of south and south-east England tomorrow morning (Tuesday) and are possible but not expected more widely across England and Wales tomorrow and on Wednesday. This is due to heavy showers.



Rivers

The river flood risk is VERY LOW for the next five days.

Localised minor river flooding impacts are possible but not expected in the north-east of England today (Monday). Minor impacts are also possible in parts of south and south-east England tomorrow morning (Tuesday) and are possible but not expected more widely across England and Wales tomorrow and on Wednesday. This is due to heavy showers. Small, fast responding and urban catchments are most at risk.



Coastal/Tidal

The coastal/tidal flood risk is VERY LOW for the next five days.



Groundwater

The groundwater flood risk is VERY LOW for the next five days.

Flood risk matrix



Summary of potential impacts

MINIMAL

Isolated and minor flooding of low-lying land and roads
Isolated spray/wave on coastal promenades
Little or no disruption to travel, but wet road surfaces

MINOR

Localised flooding of land and roads
Flooding affecting individual properties
Disruption to travel and key sites in flood plans

SIGNIFICANT

Flooding affecting parts of communities
Possible danger to life and damage to buildings/structures
Disruption to travel and key sites in flood plans

SEVERE

Danger to life, severe disruption to travel
Widespread flooding affecting whole communities
Widespread disruption or loss of infrastructure
Large scale evacuation of properties possible

Next statement due **10:30hrs Tuesday 06 July 2021 (all times are local)**

Contact details **Flood Forecasting Centre Duty Hydrometeorologist - 0330 135 4400**

More information **<http://www.ffc-environment-agency.metoffice.gov.uk>**