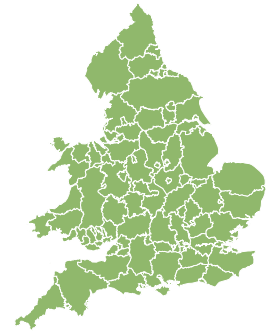
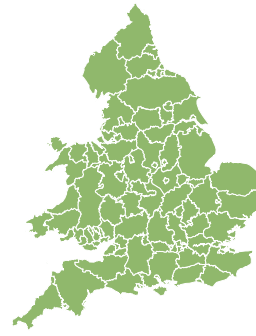
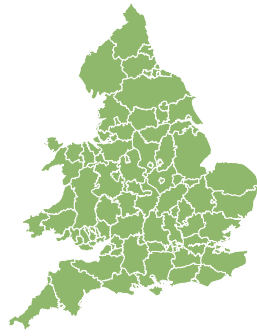
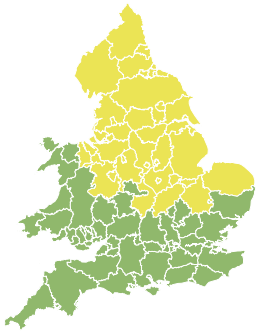


# Flood Guidance Statement

10:30hrs Sunday 04 July 2021



**Sunday**

4 Jul 2021 10:30-23:59  
Trend since last FGS

Steady →

**Monday**

5 Jul 2021

Steady →

**Tuesday**

6 Jul 2021

Steady →

**Wednesday**

7 Jul 2021

Increased ↑

**Thursday**

8 Jul 2021

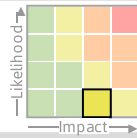
Steady →

Significant inland flooding impacts are possible but not expected in parts of England and Wales today (Sunday). The overall flood risk is LOW.

## Specific Areas of Concern Map 1: Sunday 4 July 2021

### RISK AREA A

Impact **SIGNIFICANT**  
Likelihood **VERY LOW**

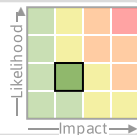


Source River Surface  
Likely duration 1 Day

Heavy downpours becoming widespread through the evening.

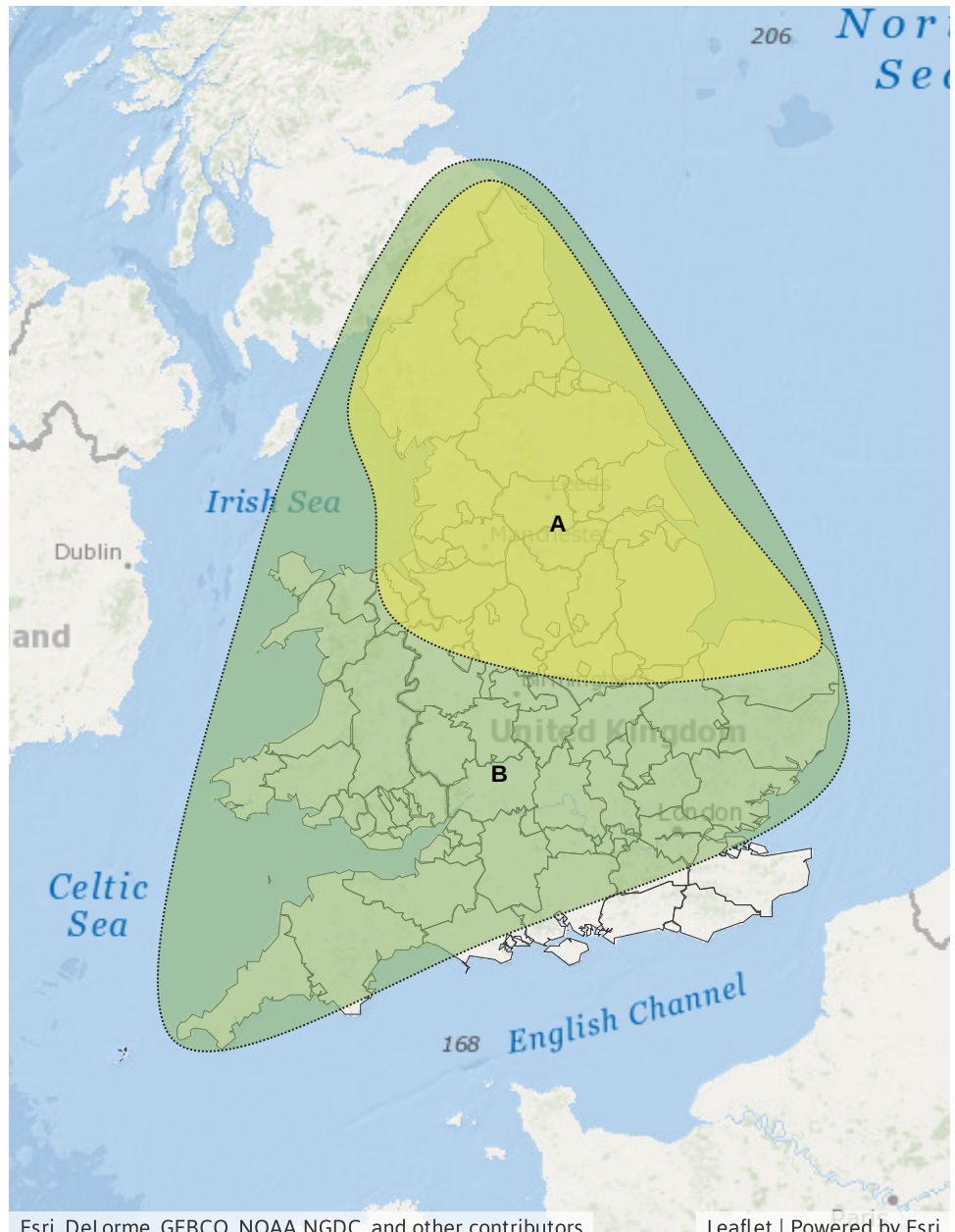
### RISK AREA B

Impact **MINOR**  
Likelihood **LOW**



Source River Surface  
Likely duration 1 Day

Heavy showers throughout the day.



### Assessment of flood risk



#### Surface water

---

The surface water flood risk is LOW today (Sunday).

Localised significant surface water flooding impacts are possible but not expected in parts of England and Wales today with minor surface water flooding impacts possible elsewhere in England and Wales. This is due to heavy thundery showers.

Minor surface water flooding impacts are also possible but not expected in the north-east of England on Monday and across England and Wales on Tuesday and Wednesday.



#### Rivers

---

The river flood risk is LOW today (Sunday).

Localised significant river flooding impacts are possible but not expected in parts of England and Wales today with minor river flooding impacts possible elsewhere in England and Wales. Small, fast responding and urban catchments are most at risk. This is due to heavy thundery showers.

Minor river flooding impacts are also possible but not expected in the north-east of England on Monday and across England and Wales on Tuesday and Wednesday.



#### Coastal/Tidal

---

The coastal/tidal flood risk is VERY LOW for the next five days.



#### Groundwater

---

The groundwater flood risk is VERY LOW for the next five days.

### Flood risk matrix



### Summary of potential impacts

**MINIMAL**

Isolated and minor flooding of low-lying land and roads  
Isolated spray/wave on coastal promenades  
Little or no disruption to travel, but wet road surfaces

**MINOR**

Localised flooding of land and roads  
Flooding affecting individual properties  
Disruption to travel and key sites in flood plans

**SIGNIFICANT**

Flooding affecting parts of communities  
Possible danger to life and damage to buildings/structures  
Disruption to travel and key sites in flood plans

**SEVERE**

Danger to life, severe disruption to travel  
Widespread flooding affecting whole communities  
Widespread disruption or loss of infrastructure  
Large scale evacuation of properties possible

Next statement due **10:30hrs Monday 05 July 2021 (all times are local)**

Contact details **Flood Forecasting Centre Duty Hydrometeorologist - 0330 135 4400**

More information <http://www.ffc-environment-agency.metoffice.gov.uk>