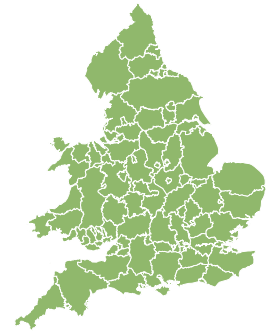
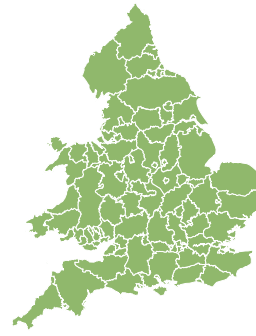
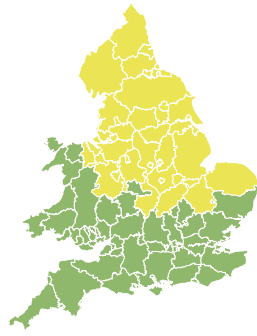
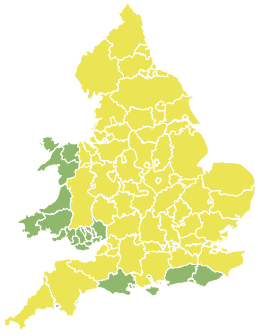


Flood Guidance Statement

10:30hrs Saturday 03 July 2021



Saturday

3 Jul 2021 10:30-23:59
Trend since last FGS

Increased ↑

Sunday

4 Jul 2021

Increased ↑

Monday

5 Jul 2021

Increased ↑

Tuesday

6 Jul 2021

Steady →

Wednesday

7 Jul 2021

Steady →

Significant inland flooding impacts are possible in parts of England and Wales today and tomorrow. The overall flood risk is LOW.

Specific Areas of Concern Map 1: Saturday 3 July 2021

RISK AREA A
Impact **SIGNIFICANT**
Likelihood **LOW**

Source River Surface
Likely duration 1 Day

Heavy downpours through this afternoon and evening.

RISK AREA B
Impact **SIGNIFICANT**
Likelihood **VERY LOW**

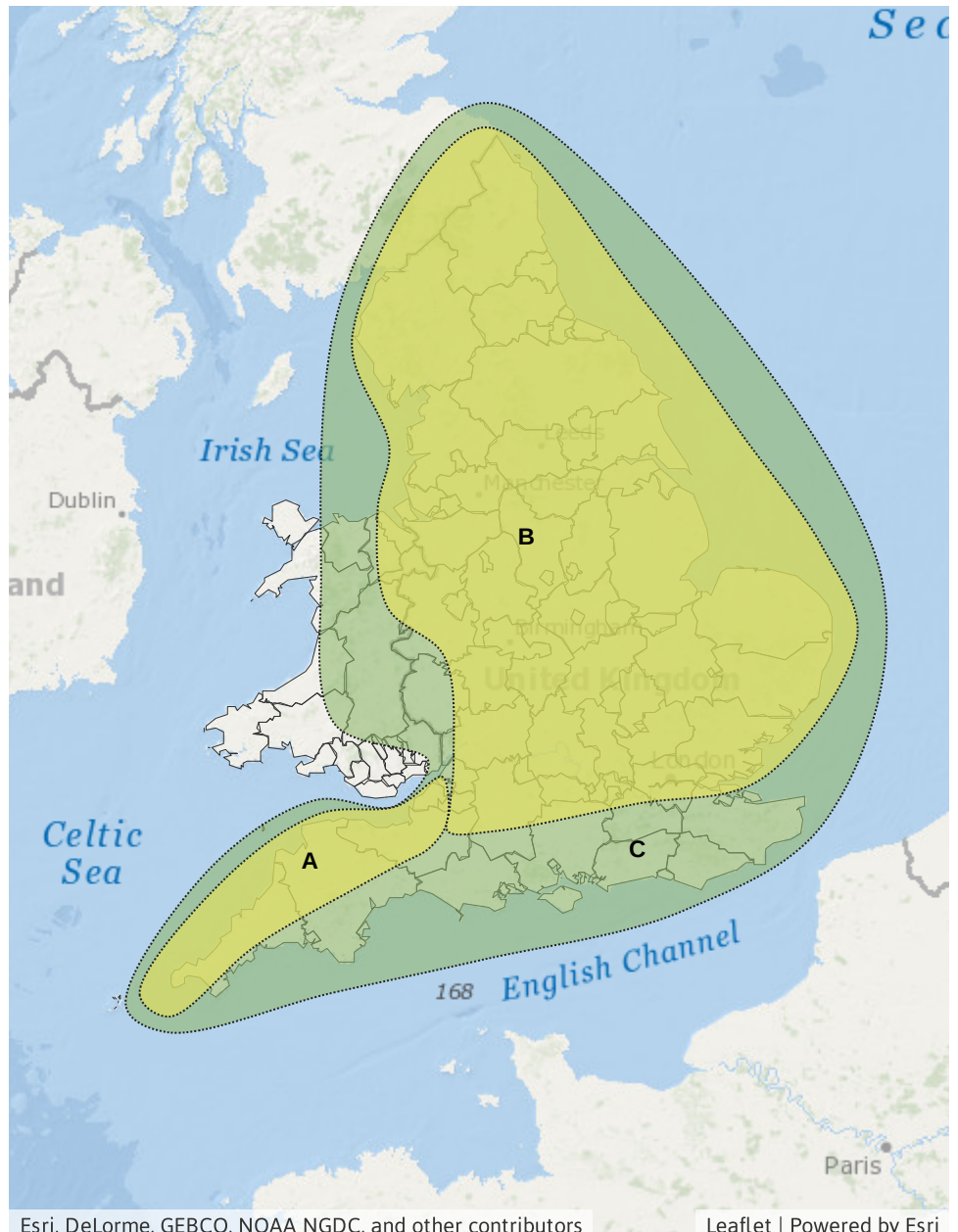
Source River Surface
Likely duration 1 Day

Heavy downpours through this afternoon until late evening.

RISK AREA C
Impact **MINOR**
Likelihood **LOW**

Source River Surface
Likely duration 1 Day

Heavy showers throughout the day.



Esri, DeLorme, GEBCO, NOAA NGDC, and other contributors

Leaflet | Powered by Esri

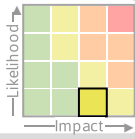
Flood Guidance Statement

10:30hrs Saturday 03 July 2021

Specific Areas of Concern Map 2: Sunday 4 July 2021

RISK AREA D

Impact **SIGNIFICANT**
Likelihood **VERY LOW**

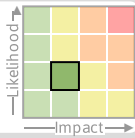


Source River Surface
Likely duration 1 Day

Heavy downpours becoming widespread through the evening.

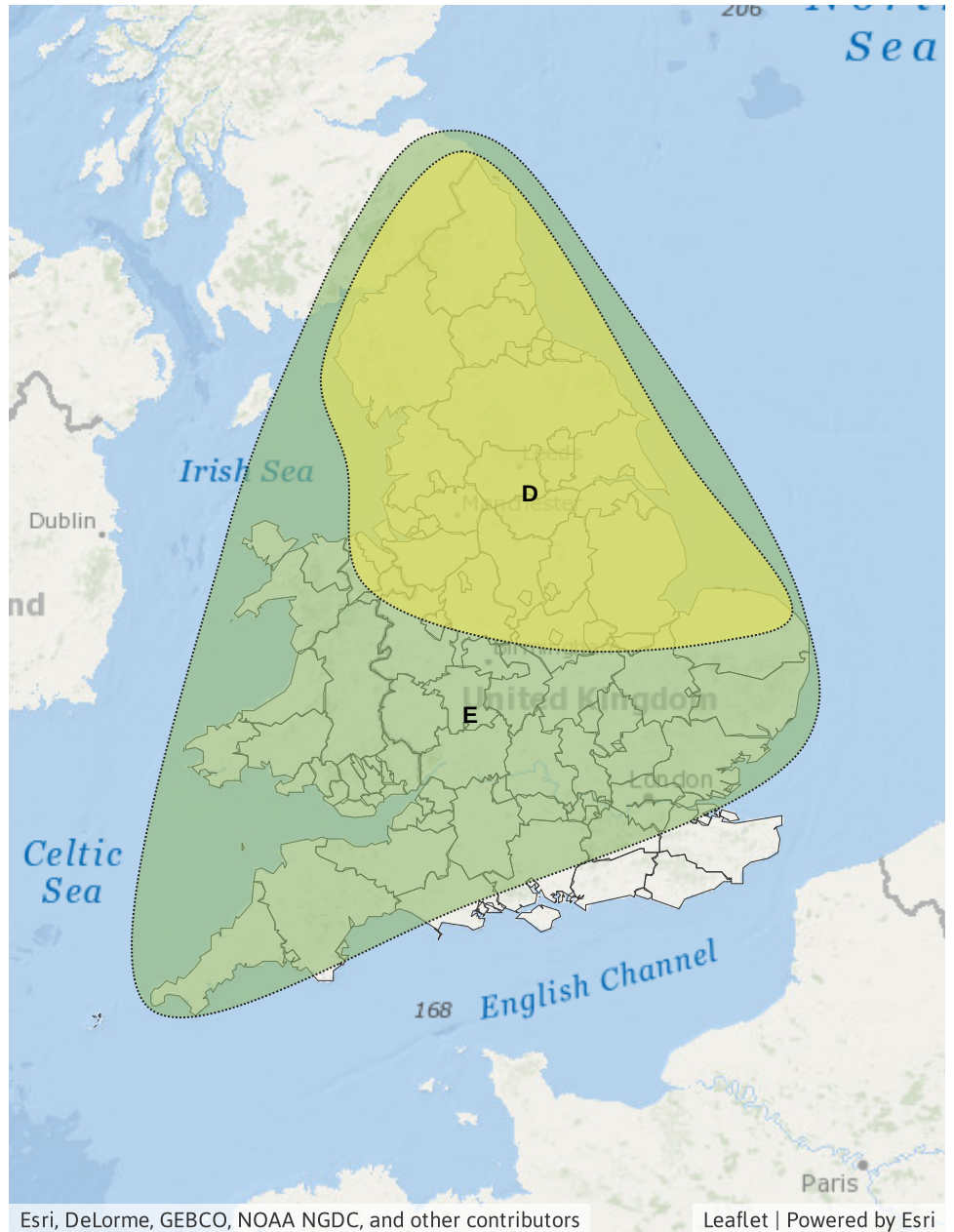
RISK AREA E

Impact **MINOR**
Likelihood **LOW**



Source River Surface
Likely duration 1 Day

Heavy showers throughout the day.

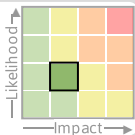


Flood Guidance Statement

10:30hrs Saturday 03 July 2021

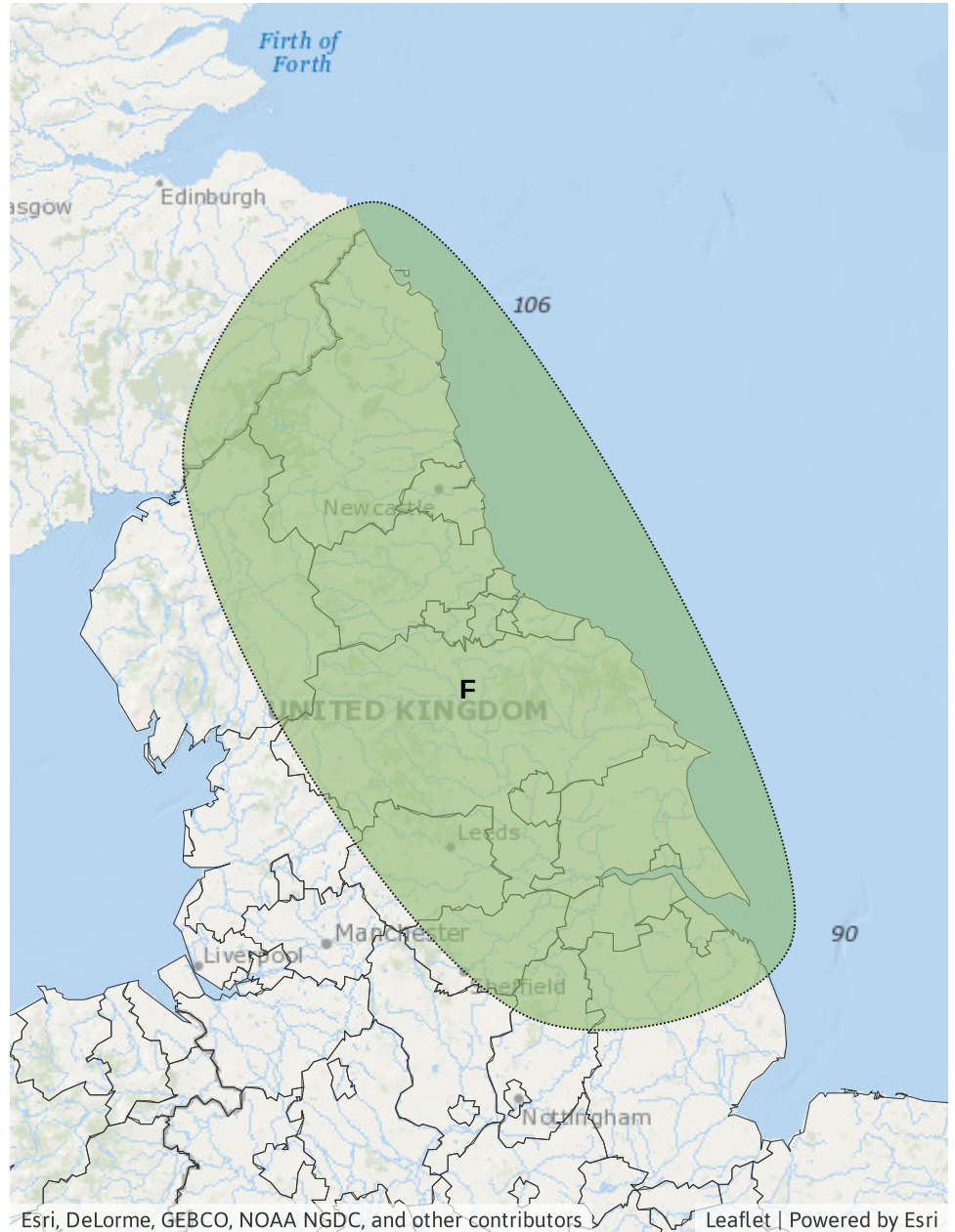
Specific Areas of Concern Map 3: Monday 5 July 2021

RISK AREA F
Impact **MINOR**
Likelihood **LOW**



Source River Surface
Likely duration 1 Day

Heavy showers, aligned in places, through the morning. Further showers following.



Assessment of flood risk



Surface water

The surface water flood risk is LOW today (Saturday) and Sunday.

Localised significant surface water flooding impacts are possible in parts of England and Wales today and Sunday with minor surface water flooding impacts possible elsewhere in England and Wales. This is due to heavy thundery showers on both days.

Minor surface water flooding impacts are possible in the north-east of England on Monday and possible but not expected across England and Wales on Tuesday.



Rivers

The river flood risk is LOW today (Saturday) and Sunday.

Localised significant river flooding impacts are possible in parts of England and Wales today and Sunday with minor surface water flooding impacts possible elsewhere in England and Wales. Small, fast responding and urban catchments most at risk. This is due to heavy thundery showers on both days.

Minor river flooding impacts are possible in the north-east of England on Monday and possible but not expected across England and Wales on Tuesday.



Coastal/Tidal

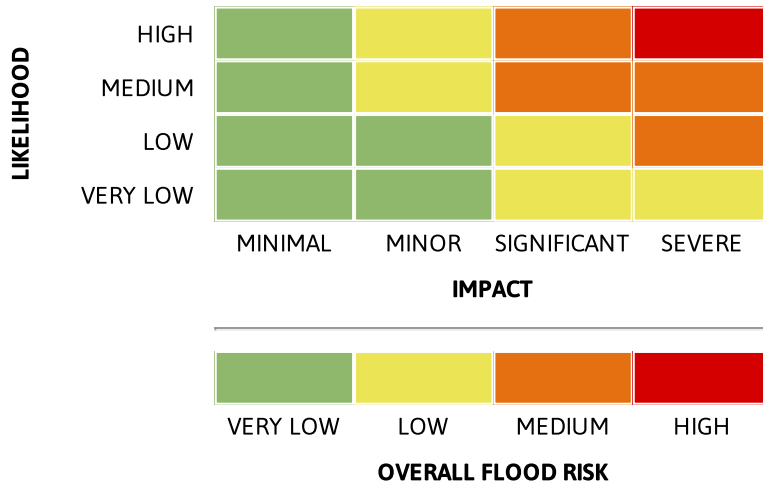
The coastal/tidal flood risk is VERY LOW for the next five days.



Groundwater

The groundwater flood risk is VERY LOW for the next five days.

Flood risk matrix



Summary of potential impacts

MINIMAL

Isolated and minor flooding of low-lying land and roads
Isolated spray/wave on coastal promenades
Little or no disruption to travel, but wet road surfaces

MINOR

Localised flooding of land and roads
Flooding affecting individual properties
Disruption to travel and key sites in flood plans

SIGNIFICANT

Flooding affecting parts of communities
Possible danger to life and damage to buildings/structures
Disruption to travel and key sites in flood plans

SEVERE

Danger to life, severe disruption to travel
Widespread flooding affecting whole communities
Widespread disruption or loss of infrastructure
Large scale evacuation of properties possible

Next statement due **10:30hrs Sunday 04 July 2021 (all times are local)**

Contact details **Flood Forecasting Centre Duty Hydrometeorologist - 0330 135 4400**

More information <http://www.ffc-environment-agency.metoffice.gov.uk>