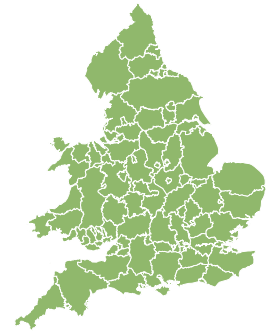
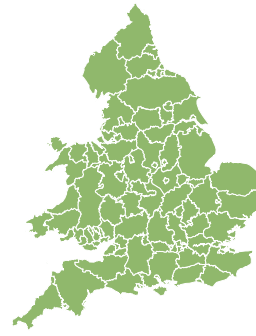
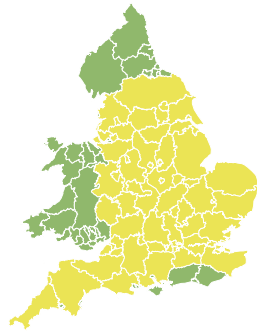
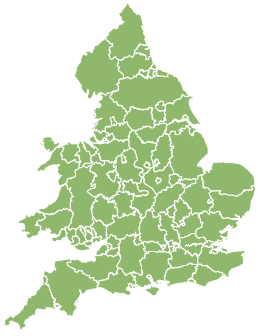


Flood Guidance Statement

10:30hrs Friday 02 July 2021



Friday

2 Jul 2021 10:30-23:59
Trend since last FGS

Steady →

Saturday

3 Jul 2021

Increased ↑

Sunday

4 Jul 2021

Increased ↑

Monday

5 Jul 2021

Increased ↑

Tuesday

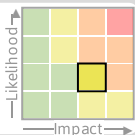
6 Jul 2021

Increased ↑

Significant inland flooding impacts are possible in southwest England and possible but not expected more widely across England tomorrow (Saturday). The overall flood risk is LOW.

Specific Areas of Concern Map 1: Saturday 3 July 2021


RISK AREA A
Impact **SIGNIFICANT**
Likelihood **LOW**



Source River Surface
Likely duration 1 Day

Heavy showers throughout the day.

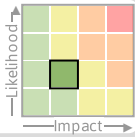
RISK AREA B
Impact **SIGNIFICANT**
Likelihood **VERY LOW**



Source River Surface
Likely duration 1 Day

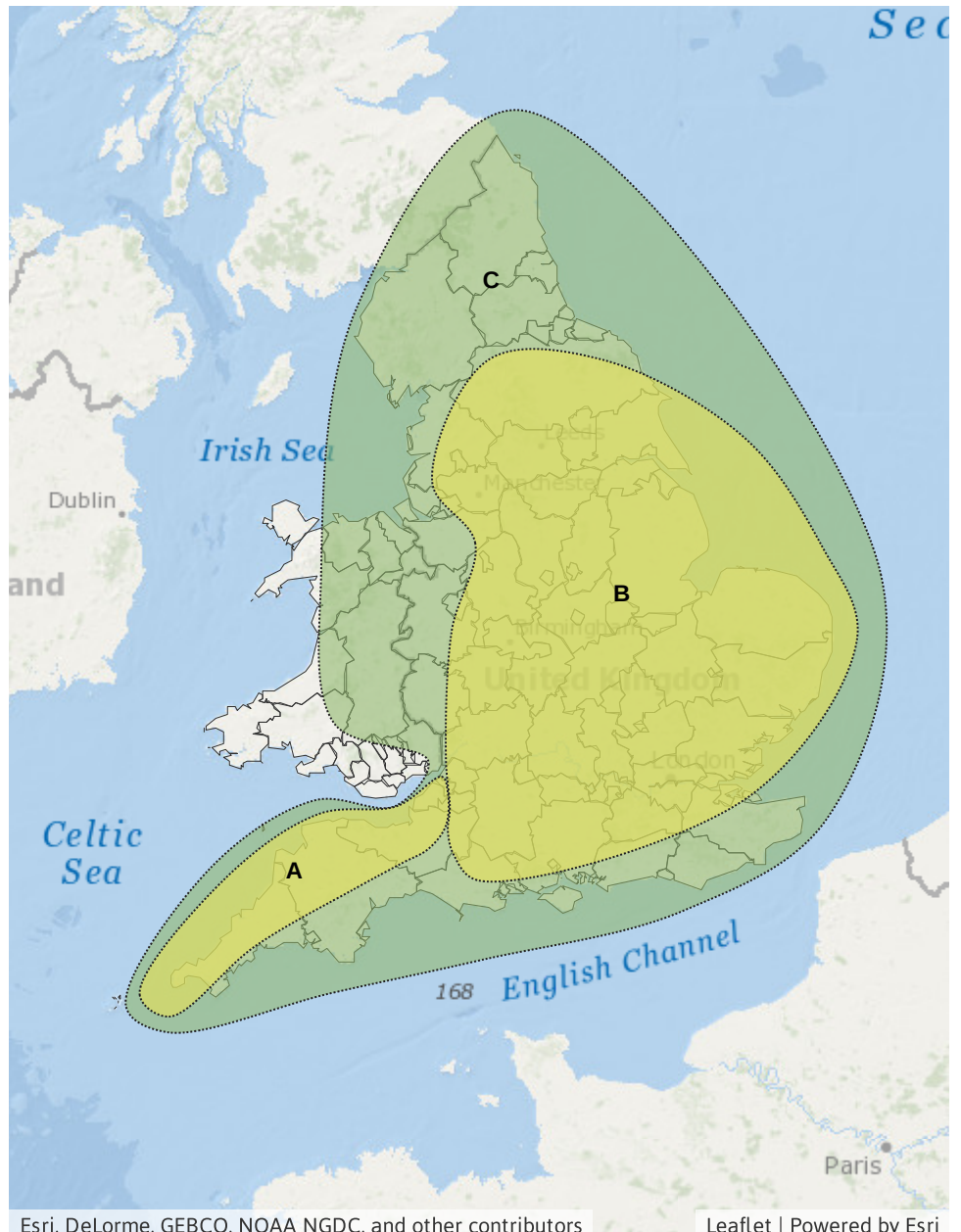
Heavy showers throughout the day.

RISK AREA C
Impact **MINOR**
Likelihood **LOW**



Source River Surface
Likely duration 1 Day

Heavy showers throughout the day.



Esri, DeLorme, GEBCO, NOAA NGDC, and other contributors

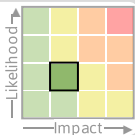
Leaflet | Powered by Esri

Flood Guidance Statement

10:30hrs Friday 02 July 2021

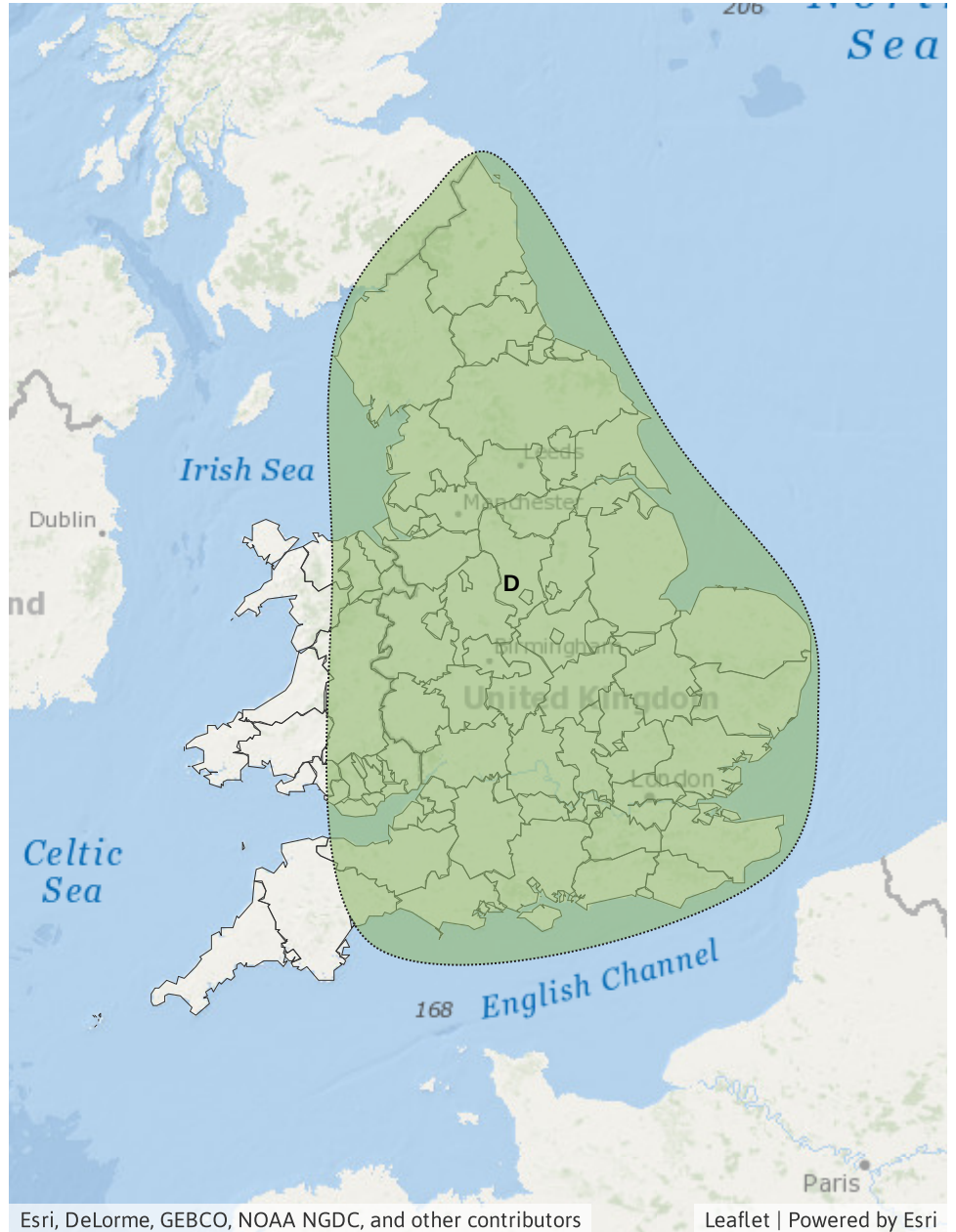
Specific Areas of Concern Map 2: Sunday 4 July 2021

RISK AREA D
Impact **MINOR**
Likelihood **LOW**



Source River Surface
Likely duration 1 Day

Heavy showers throughout the day.



Assessment of flood risk



Surface water

The surface water flood risk is LOW on Saturday.

Localised significant surface water flooding impacts are possible in parts of England tomorrow (Saturday) with minor surface water flooding impacts possible elsewhere in England and Wales. Minor surface water flooding impacts are also possible across large parts of England and Wales on Sunday. See Areas of Concern Maps 1 and 2 for details. This is due to heavy thundery showers on both days.

Minor surface water flooding impacts are possible but not expected in parts of the north-east of England today (Friday) and in parts of Wales and southern and western England on Monday and Tuesday.



Rivers

The river flood risk is LOW on Saturday.

Localised significant river flooding impacts are possible in parts of England tomorrow (Saturday) with small fast responding and urban catchments most at risk. Minor river flooding impacts possible elsewhere in England and Wales tomorrow. See Areas of Concern Map 1.

Minor river flooding impacts are also possible across large parts of England and Wales on Sunday. See Areas of Concern Map 2 for details. This is due to heavy thundery showers on both days.

Minor river flooding impacts are possible but not expected in parts of the north-east of England today (Friday) and in parts of Wales and southern and western England on Monday and Tuesday.



Coastal/Tidal

The coastal/tidal flood risk is VERY LOW for the next five days.



Groundwater

The groundwater flood risk is VERY LOW for the next five days.

Flood risk matrix



Summary of potential impacts

MINIMAL

Isolated and minor flooding of low-lying land and roads
Isolated spray/wave on coastal promenades
Little or no disruption to travel, but wet road surfaces

MINOR

Localised flooding of land and roads
Flooding affecting individual properties
Disruption to travel and key sites in flood plans

SIGNIFICANT

Flooding affecting parts of communities
Possible danger to life and damage to buildings/structures
Disruption to travel and key sites in flood plans

SEVERE

Danger to life, severe disruption to travel
Widespread flooding affecting whole communities
Widespread disruption or loss of infrastructure
Large scale evacuation of properties possible

Next statement due **10:30hrs Saturday 03 July 2021 (all times are local)**

Contact details **Flood Forecasting Centre Duty Hydrometeorologist - 0330 135 4400**

More information <http://www.ffc-environment-agency.metoffice.gov.uk>