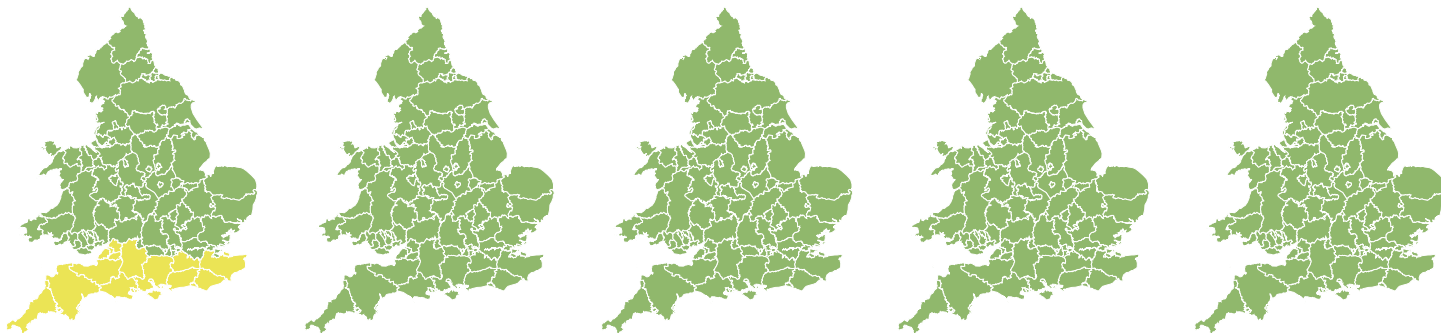


Flood Guidance Statement

10:30hrs Monday 28 June 2021

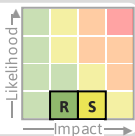


Monday 28 Jun 2021 10:30-23:59 Trend since last FGS Steady →	Tuesday 29 Jun 2021 Steady →	Wednesday 30 Jun 2021 Steady →	Thursday 1 Jul 2021 Steady →	Friday 2 Jul 2021 Steady →
--	---	---	---	---

Significant surface water flooding impacts are possible but not expected across parts of the south of England today (Monday). Minor surface water flooding is possible across parts of England and Wales on Tuesday. The overall flood risk is LOW.

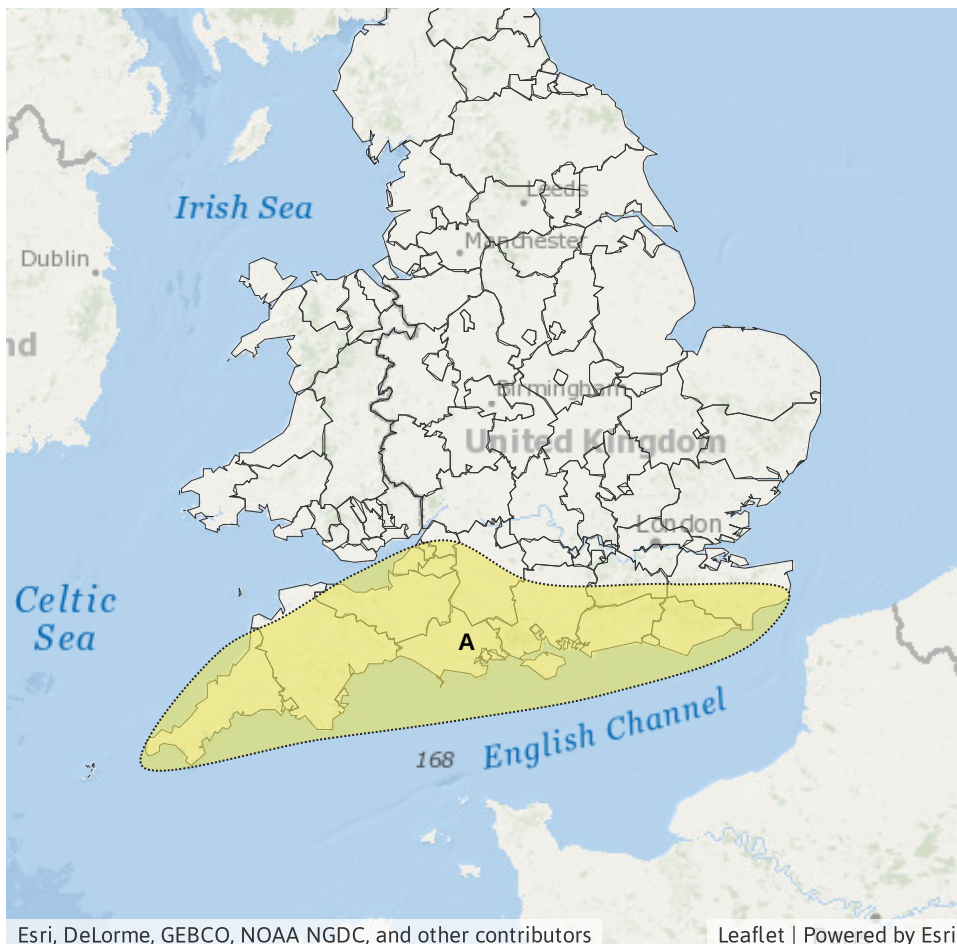
Specific Areas of Concern Map 1: Monday 28 June 2021.

RISK AREA A
Impact **SIGNIFICANT**
Likelihood **VERY LOW**



Source River Surface
Likely duration 1 Day

River risk mainly for urban and fast responding catchments.



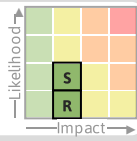
Flood Guidance Statement

10:30hrs Monday 28 June 2021

Specific Areas of Concern Map 2: Tuesday 29 June 2021.

RISK AREA B

Impact **MINOR**
Likelihood **LOW**

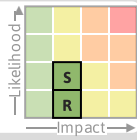


Source River Surface
Likely duration 1 Day

River risk mainly for urban and fast responding catchments.

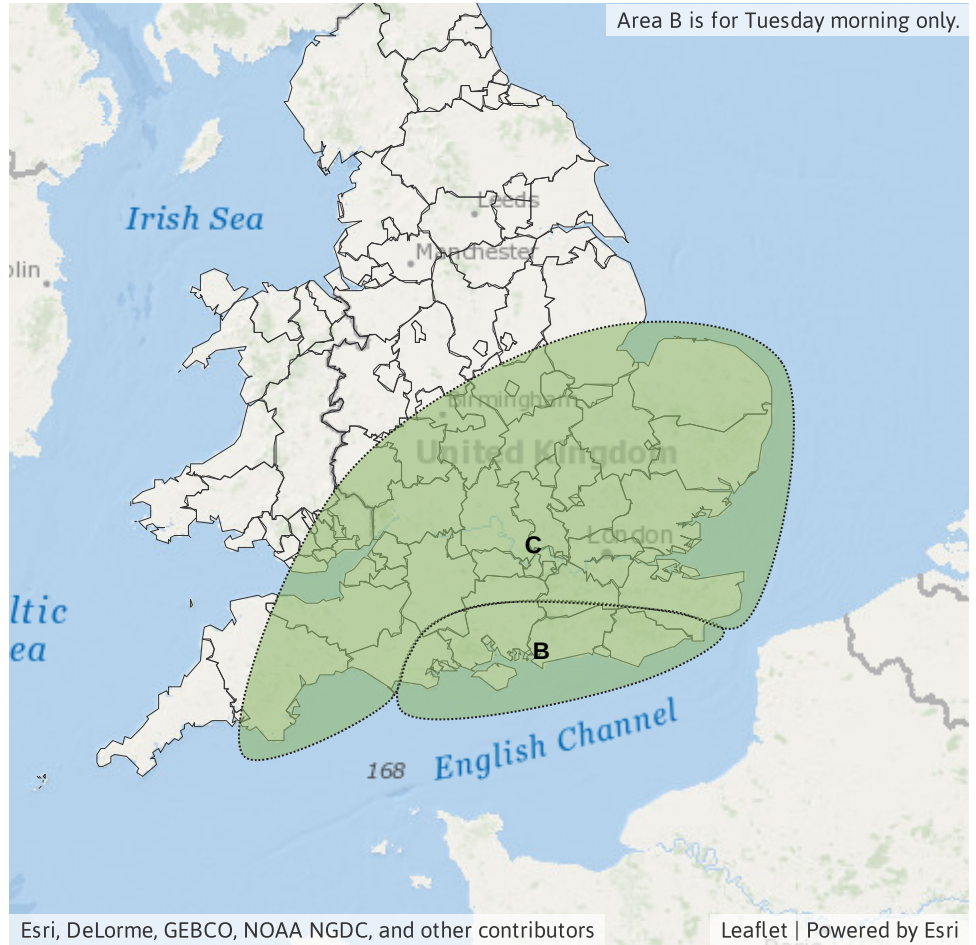
RISK AREA C

Impact **MINOR**
Likelihood **LOW**



Source River Surface
Likely duration 1 Day

Isolated showers on Tuesday afternoon and evening.



Assessment of flood risk



Surface water

The surface water flood risk is LOW on Monday.

Local significant surface water flooding impacts are possible but not expected across parts of the south of England today (Monday).

Local minor surface water flooding impacts are possible in the far south of England overnight Monday into Tuesday morning.

Local minor surface water flooding impacts are possible across the south-east of Wales and parts of the Midlands and the south and east of England on Tuesday afternoon and evening.

This is due to heavy showers and bands of rain. See Specific Areas of Concern Maps.



Rivers

The river flood risk is VERY LOW for the next five days.

Local minor river flooding impacts are possible but not expected across parts of England and Wales today (Monday) and tomorrow.

River flooding impacts should only affect small, fast responding and urban river catchments. See Specific Areas of Concern Maps.



Coastal/Tidal

The coastal/tidal flood risk is VERY LOW for the next five days.



Groundwater

The groundwater flood risk is VERY LOW for the next five days.

Flood risk matrix



Summary of potential impacts

MINIMAL

Isolated and minor flooding of low-lying land and roads
Isolated spray/wave on coastal promenades
Little or no disruption to travel, but wet road surfaces

MINOR

Localised flooding of land and roads
Flooding affecting individual properties
Disruption to travel and key sites in flood plans

SIGNIFICANT

Flooding affecting parts of communities
Possible danger to life and damage to buildings/structures
Disruption to travel and key sites in flood plans

SEVERE

Danger to life, severe disruption to travel
Widespread flooding affecting whole communities
Widespread disruption or loss of infrastructure
Large scale evacuation of properties possible

Next statement due **10:30hrs Tuesday 29 June 2021 (all times are local)**

Contact details **Flood Forecasting Centre Duty Hydrometeorologist - 0330 135 4400**

More information **<http://www.ffc-environment-agency.metoffice.gov.uk>**