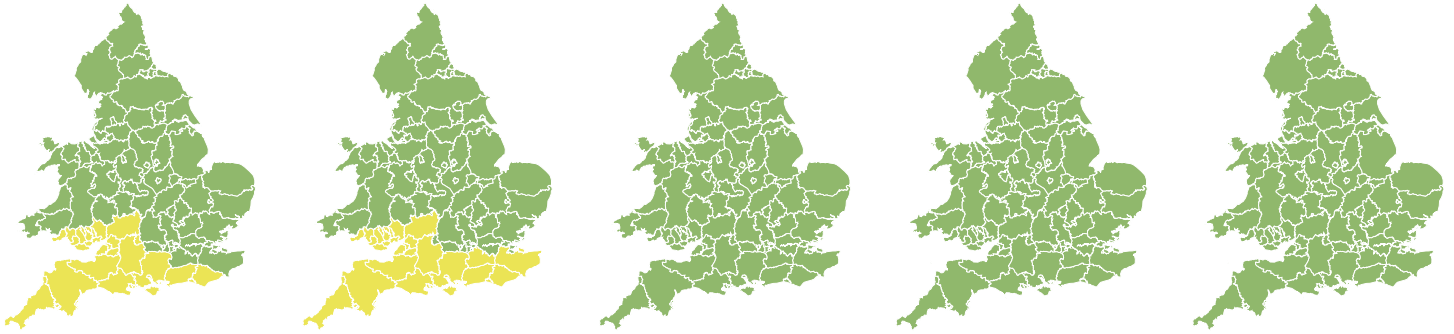


# Flood Guidance Statement

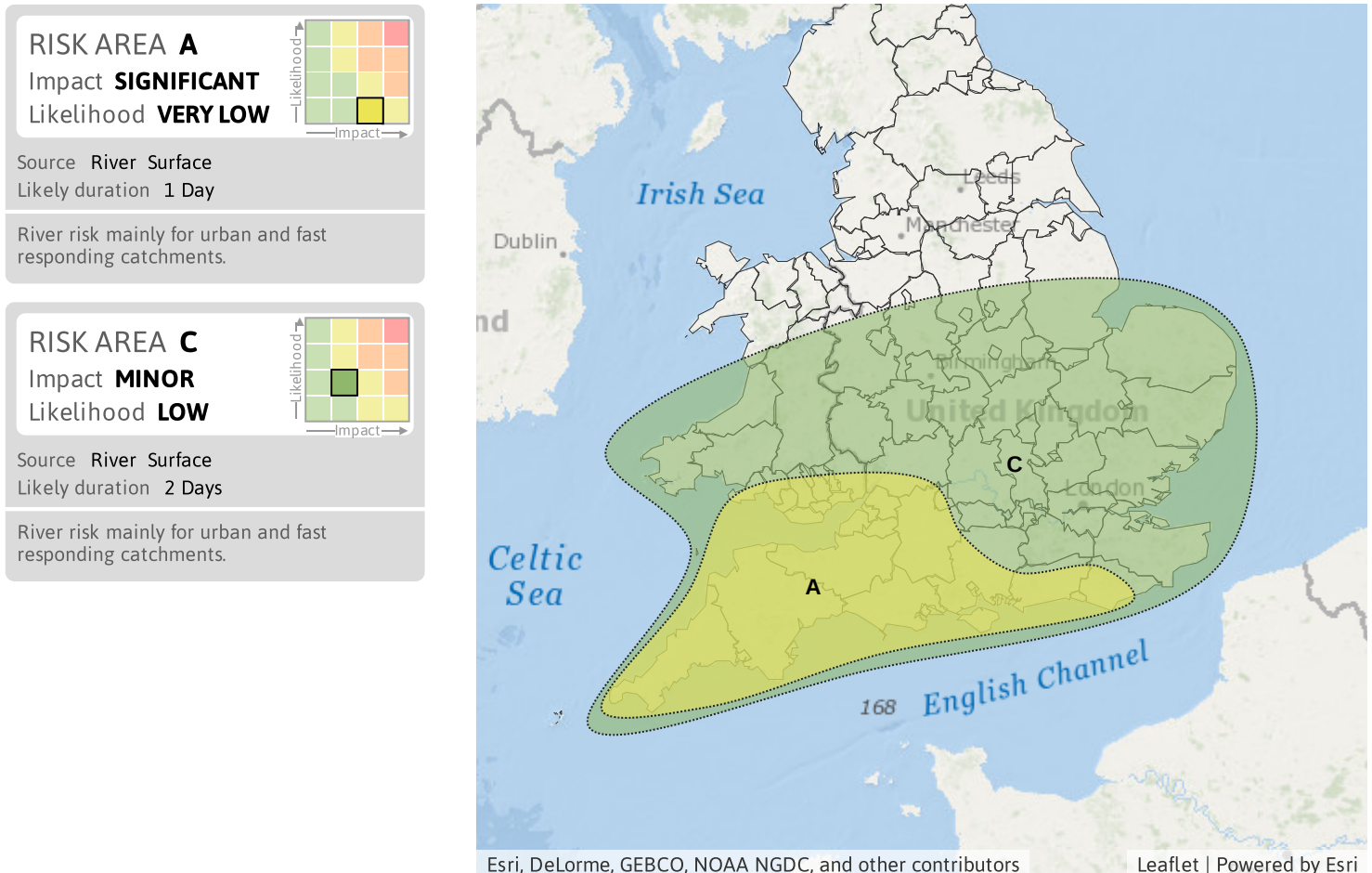
10:30hrs Sunday 27 June 2021



<b>Sunday</b> 27 Jun 2021 10:30-23:59 Trend since last FGS Steady →	<b>Monday</b> 28 Jun 2021 Increased ↑	<b>Tuesday</b> 29 Jun 2021 Steady →	<b>Wednesday</b> 30 Jun 2021 Steady →	<b>Thursday</b> 1 Jul 2021 Steady →
--	---	---	---	---


Significant surface water and river flooding impacts are possible but not expected across parts of England and Wales on Sunday and Monday. The overall flood risk is LOW.

## Specific Areas of Concern Map 1: Sunday 27 June 2021.



### Specific Areas of Concern Map 2: Monday 28 June 2021.


**RISK AREA B**  
 Impact **SIGNIFICANT**  
 Likelihood **VERY LOW**



Source River Surface  
 Likely duration 1 Day

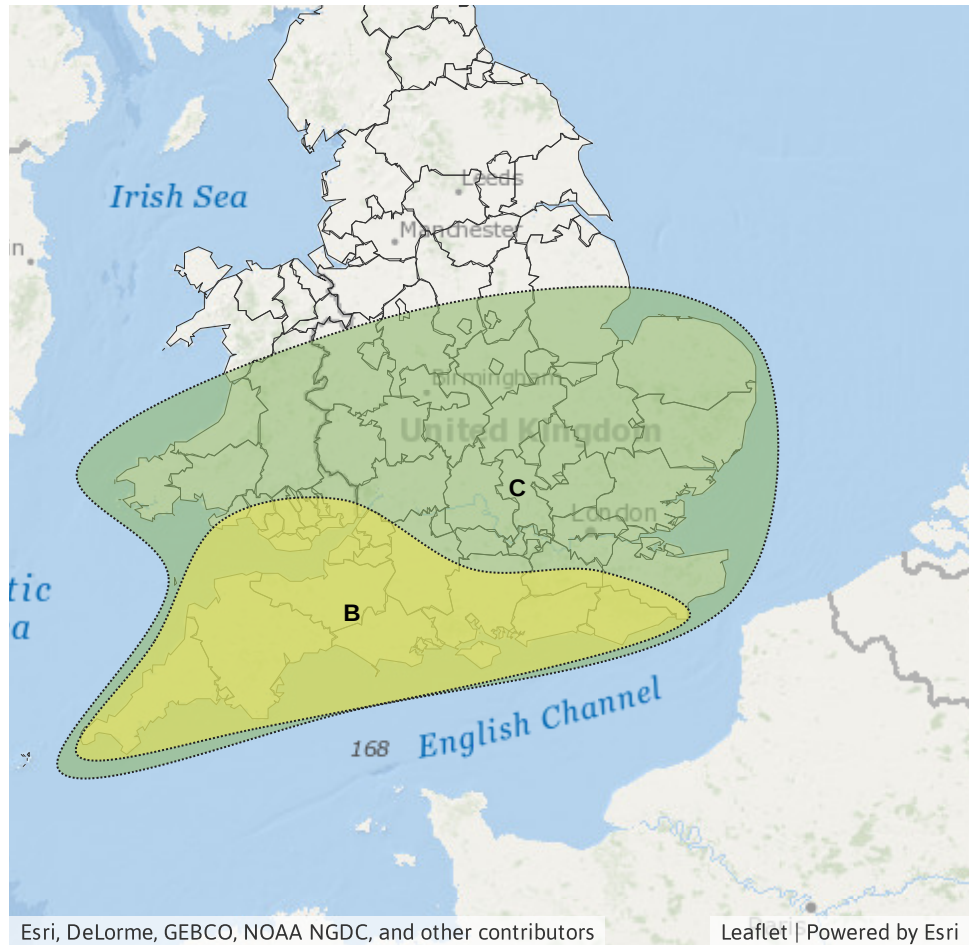
River risk mainly for urban and fast responding catchments.

**RISK AREA C**  
 Impact **MINOR**  
 Likelihood **LOW**



Source River Surface  
 Likely duration 2 Days

River risk mainly for urban and fast responding catchments.




Esri, DeLorme, GEBCO, NOAA NGDC, and other contributors

Leaflet | Powered by Esri

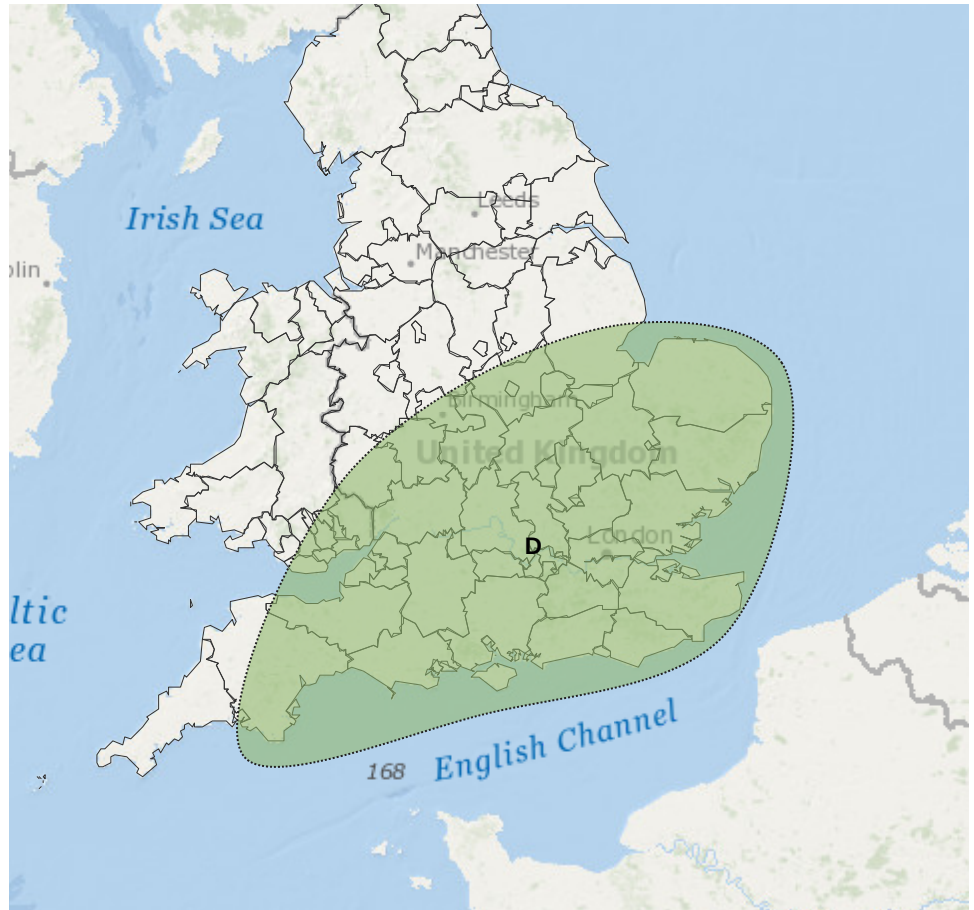
### Specific Area of Concern Map 3: Tuesday 29 June 2021.

**RISK AREA D**  
 Impact **MINOR**  
 Likelihood **LOW**



Source River Surface  
 Likely duration 1 Day

Bands of heavy showers and thunderstorms.



Esri, DeLorme, GEBCO, NOAA NGDC, and other contributors

Leaflet | Powered by Esri

## Assessment of flood risk



### Surface water

---

The surface water flood risk is LOW on Sunday and Monday.

Local significant surface water flooding impacts are possible but not expected for parts of England and Wales on both Sunday and Monday.

Local minor surface water flooding impacts are possible across other parts of England and Wales from Sunday to Tuesday.

This is due to bands of heavy rain and thundery showers. See Specific Areas of Concern Maps.



### Rivers

---

The river flood risk is LOW on Sunday and Monday.

Local significant river flooding impacts are possible but not expected for parts of England and Wales on Sunday and Monday.

Local minor river flooding impacts are possible across other parts of England and Wales from Sunday to Tuesday.

River flooding impacts should mainly affect small, fast responding and urban river catchments. See Specific Areas of Concern Maps.



### Coastal/Tidal

---

The coastal/tidal flood risk is VERY LOW for the next five days.



### Groundwater

---

The groundwater flood risk is VERY LOW for the next five days.

### Flood risk matrix



### Summary of potential impacts

#### MINIMAL

Isolated and minor flooding of low-lying land and roads  
Isolated spray/wave on coastal promenades  
Little or no disruption to travel, but wet road surfaces

#### MINOR

Localised flooding of land and roads  
Flooding affecting individual properties  
Disruption to travel and key sites in flood plans

#### SIGNIFICANT

Flooding affecting parts of communities  
Possible danger to life and damage to buildings/structures  
Disruption to travel and key sites in flood plans

#### SEVERE

Danger to life, severe disruption to travel  
Widespread flooding affecting whole communities  
Widespread disruption or loss of infrastructure  
Large scale evacuation of properties possible

Next statement due **10:30hrs Monday 28 June 2021 (all times are local)**

Contact details **Flood Forecasting Centre Duty Hydrometeorologist - 0330 135 4400**

More information <http://www.ffc-environment-agency.metoffice.gov.uk>