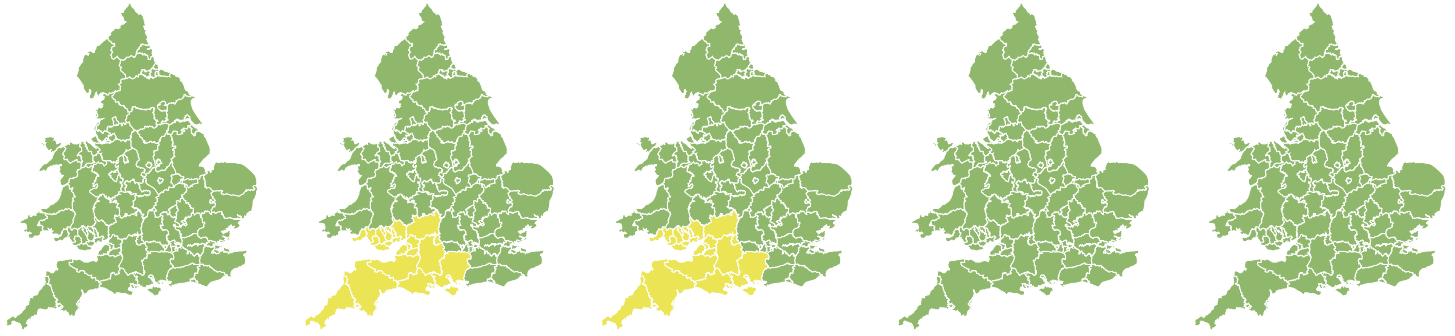


# Flood Guidance Statement

10:30hrs Saturday 26 June 2021



**Saturday**

26 Jun 2021 10:30-23:59  
Trend since last FGS

Steady →

**Sunday**

27 Jun 2021

Increased ↑

**Monday**

28 Jun 2021

Increased ↑

**Tuesday**

29 Jun 2021

Steady →

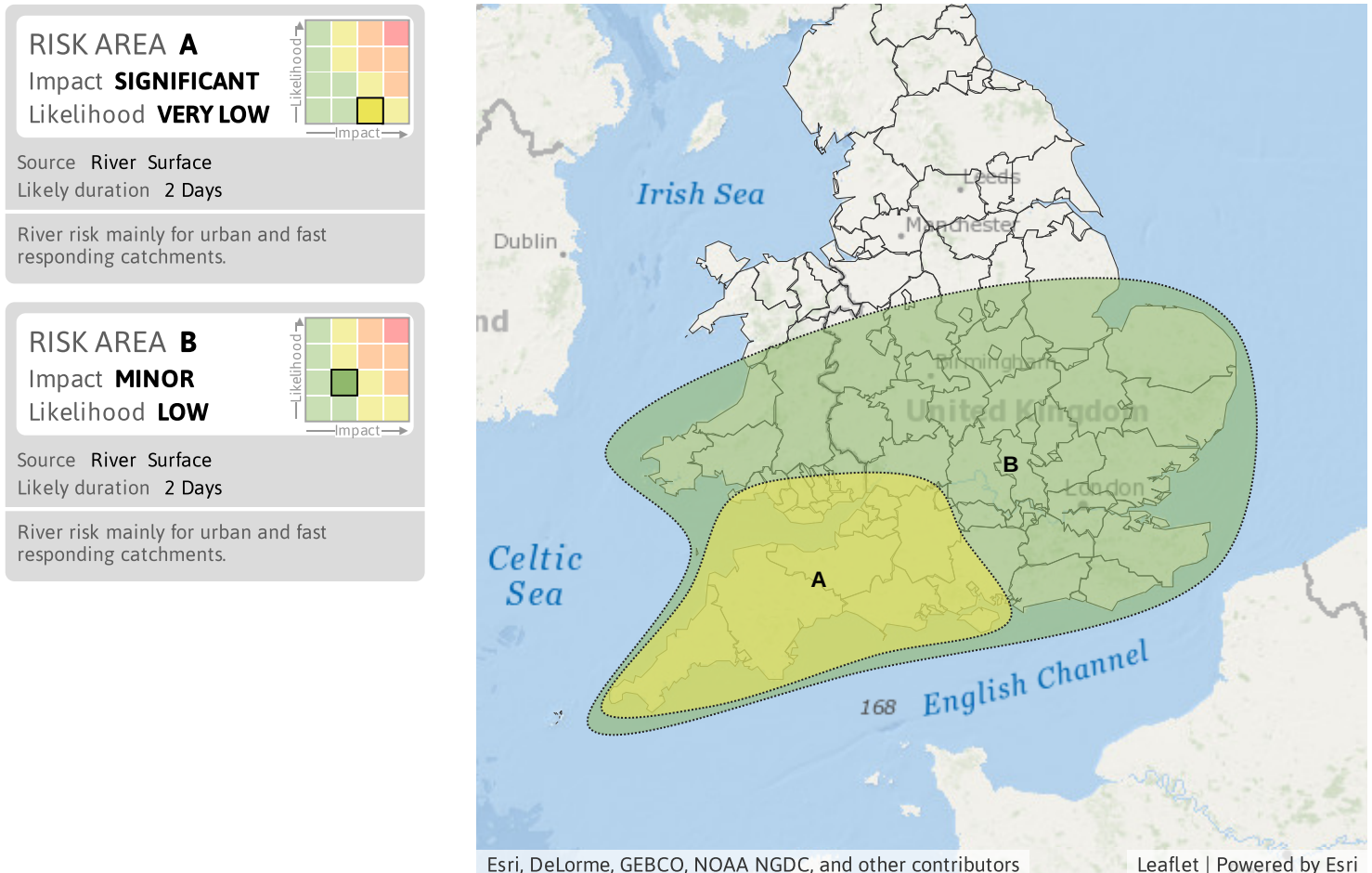
**Wednesday**

30 Jun 2021

Increased ↑

Significant surface water and river flooding impacts are possible but not expected across parts of England and Wales on Sunday and Monday. The overall flood risk is LOW.

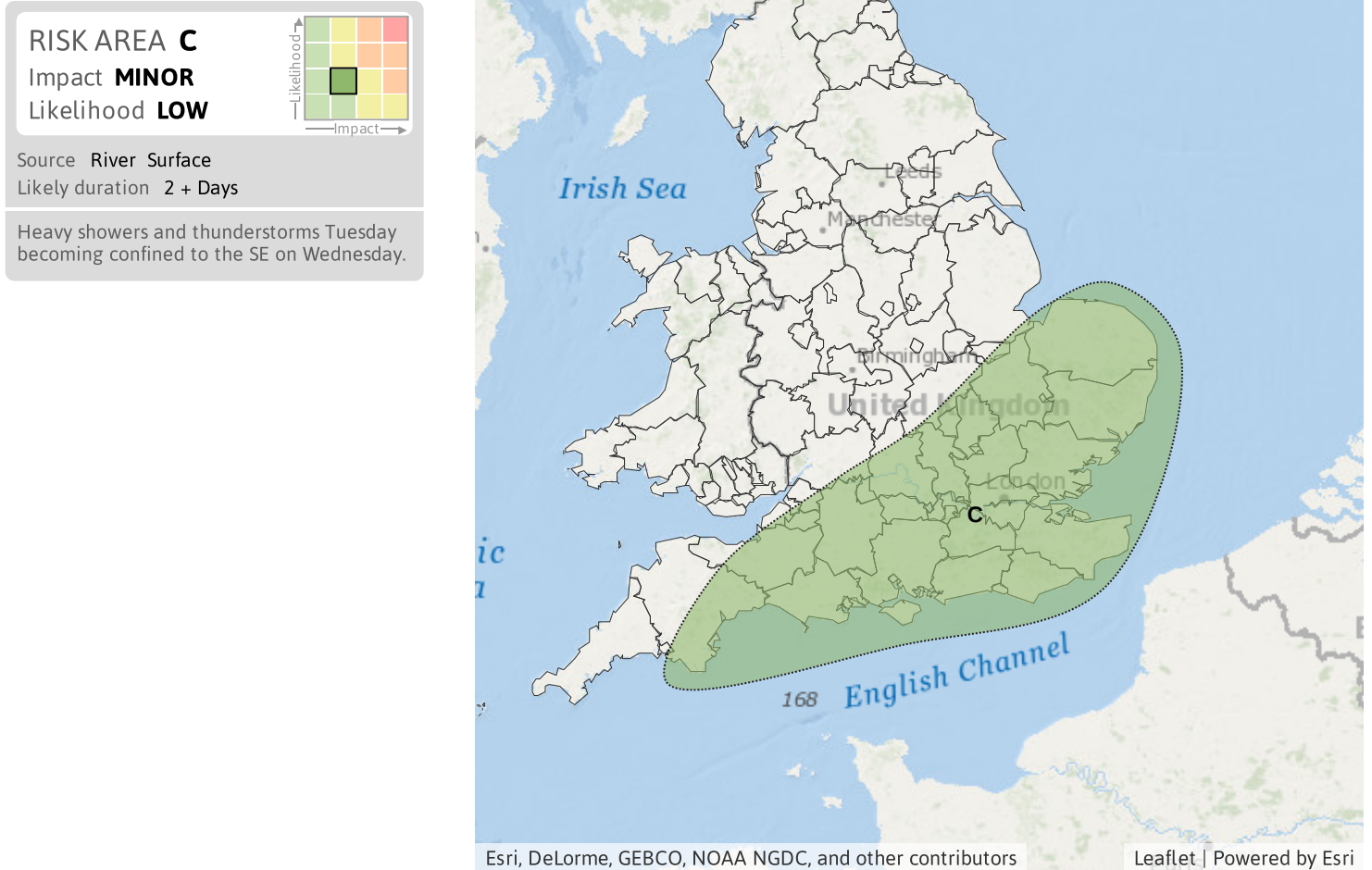
## Specific Area of Concern Map 1: Sunday 27 & Monday 28 June 2021.



# Flood Guidance Statement

10:30hrs Saturday 26 June 2021

### Specific Area of Concern Map 2: Tuesday 29 & Wednesday 30 June 2021.



### Assessment of flood risk



#### Surface water

---

The surface water flood risk is LOW on Sunday and Monday.

Local significant surface water flooding impacts are possible but not expected for parts of England and Wales on both Sunday and Monday. Minor surface water flooding impacts are also possible across southern and central parts of England and Wales during this period. This is due to areas of persistent heavy rain and some thundery downpours. See Areas of Concern Map 1.

Local minor surface water flooding impacts are also possible across parts of the south and east of England on Tuesday and Wednesday due to bands of heavy, perhaps thundery showers.



#### Rivers

---

The river flood risk is LOW on Sunday and Monday.

Local significant river flooding impacts are possible but not expected for parts of England and Wales on Sunday and Monday. Minor river flooding impacts are also possible across southern and central parts of England and Wales during this period. River flooding impacts should mainly affect small, fast responding and urban river catchments. See Areas of Concern Map 1.

Local minor river flooding impacts are also possible across parts of the south and east of England on Tuesday and Wednesday due to bands of heavy, perhaps thundery showers again affecting mainly small, fast responding and urban river catchments.



#### Coastal/Tidal

---

The coastal/tidal flood risk is VERY LOW for the next five days.



#### Groundwater

---

The groundwater flood risk is VERY LOW for the next five days.

### Flood risk matrix



### Summary of potential impacts

**MINIMAL**

Isolated and minor flooding of low-lying land and roads  
Isolated spray/wave on coastal promenades  
Little or no disruption to travel, but wet road surfaces

**MINOR**

Localised flooding of land and roads  
Flooding affecting individual properties  
Disruption to travel and key sites in flood plans

**SIGNIFICANT**

Flooding affecting parts of communities  
Possible danger to life and damage to buildings/structures  
Disruption to travel and key sites in flood plans

**SEVERE**

Danger to life, severe disruption to travel  
Widespread flooding affecting whole communities  
Widespread disruption or loss of infrastructure  
Large scale evacuation of properties possible

Next statement due **10:30hrs Sunday 27 June 2021 (all times are local)**

Contact details **Flood Forecasting Centre Duty Hydrometeorologist - 0330 135 4400**

More information **<http://www.ffc-environment-agency.metoffice.gov.uk>**