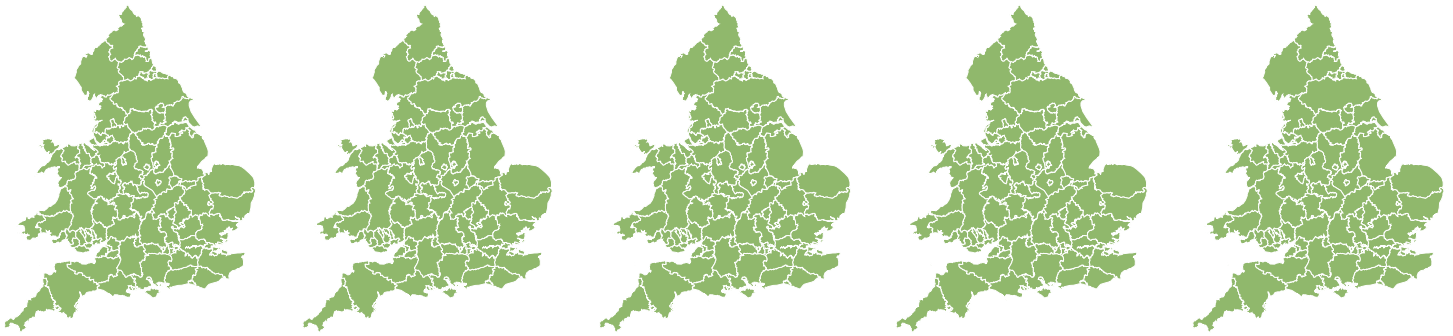


Flood Guidance Statement

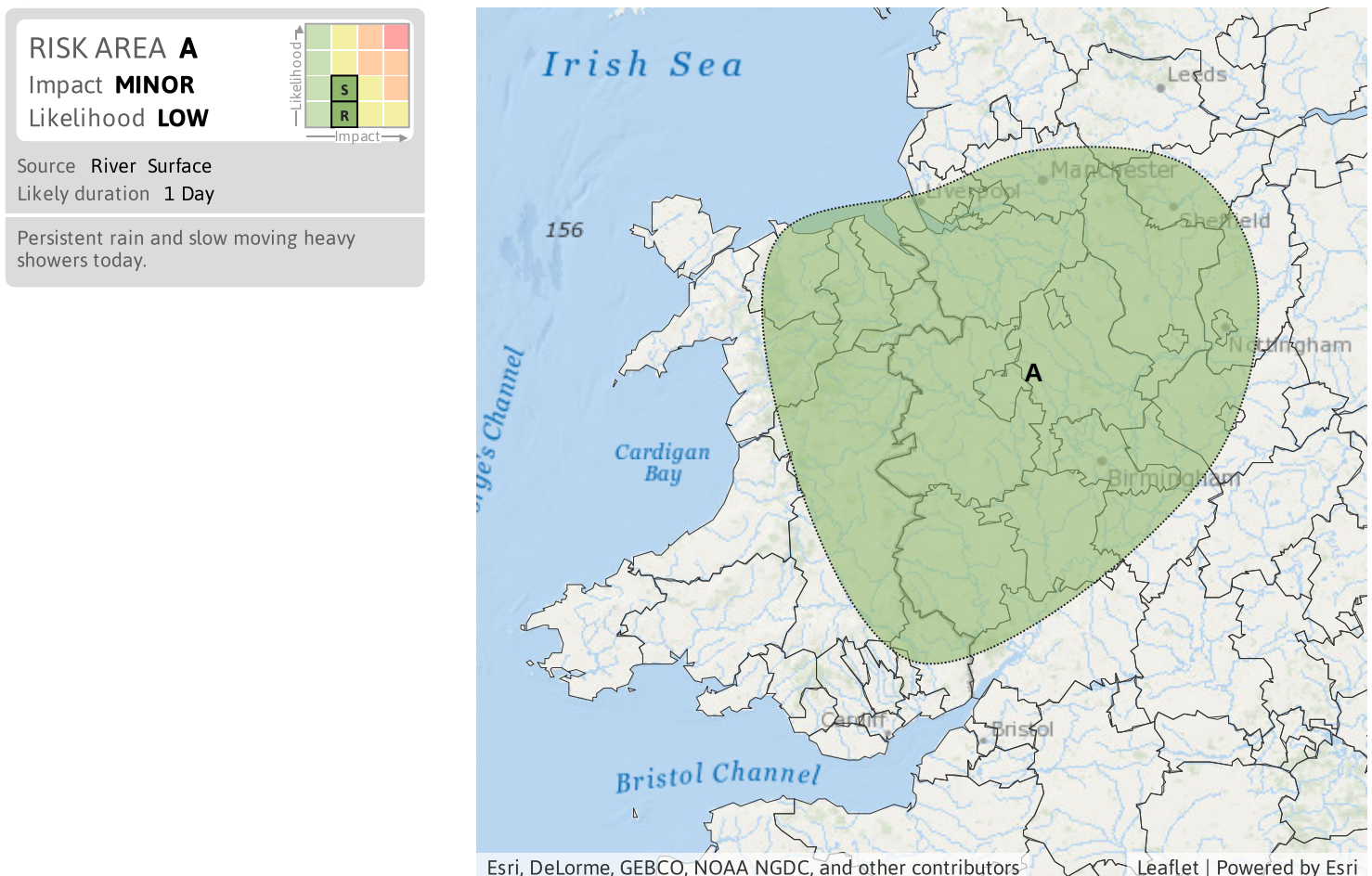
10:30hrs Friday 25 June 2021



Friday	Saturday	Sunday	Monday	Tuesday
25 Jun 2021 10:30-23:59	26 Jun 2021	27 Jun 2021	28 Jun 2021	29 Jun 2021
Trend since last FGS				
Steady →	Decreased ↓	Steady →	Increased ↑	Increased ↑

Minor surface water flooding impacts are possible across parts of England and Wales today (Friday) and also across the south and east of England from Sunday to Tuesday. The overall flood risk is VERY LOW.

Specific Areas of Concern Map 1: Friday 25 June 2021.

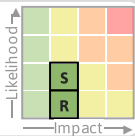


Flood Guidance Statement

10:30hrs Friday 25 June 2021

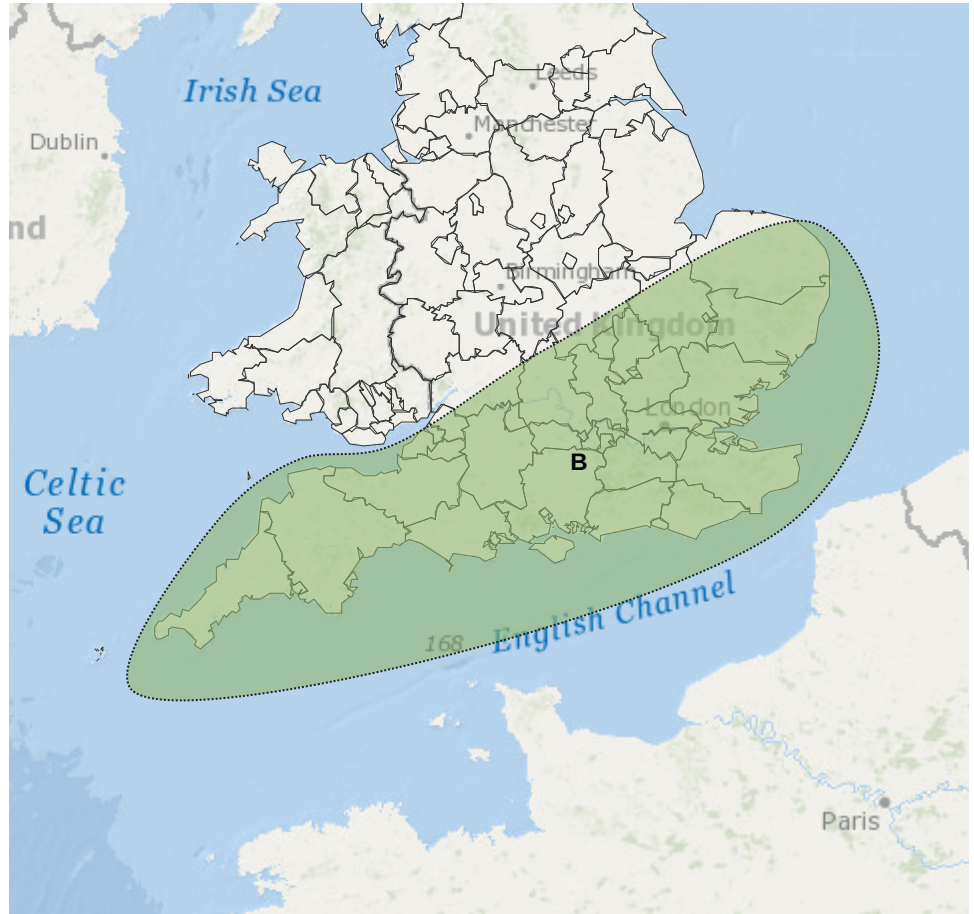
Specific Areas of Concern Map 2: Sunday 27 to Tuesday 29 June 2021.

RISK AREA B
Impact **MINOR**
Likelihood **LOW**



Source River Surface
Likely duration 3 + Days

Bands of heavy rain and thundery showers.



Esri, DeLorme, GEBCO, NOAA NGDC, and other contributors

Leaflet | Powered by Esri

Assessment of flood risk



Surface water

The surface water flood risk is VERY LOW for the next five days.

Local minor surface water flooding impacts are possible for parts of England and Wales today (Friday) due to areas of persistent rain and heavy, slow moving showers/thunderstorms.

Local minor surface water flooding impacts are also possible across parts of the south and east of England from Sunday to Tuesday due to bands of heavy, perhaps thundery, rain.



Rivers

The river flood risk is VERY LOW for the next five days.

Local minor river flooding impacts are possible but not expected across parts of England and Wales today (Friday) due to areas of persistent rain and slow moving heavy showers/thunderstorms affecting mainly small, fast responding and urban river catchments.

Local minor river flooding impacts are also possible but not expected across parts of the south and east of England from Sunday to Tuesday. This is due to bands of heavy, perhaps thundery, rain again affecting mainly small, fast responding and urban river catchments.



Coastal/Tidal

The coastal/tidal flood risk is VERY LOW for the next five days.



Groundwater

The groundwater flood risk is VERY LOW for the next five days.

Flood risk matrix



Summary of potential impacts

MINIMAL

Isolated and minor flooding of low-lying land and roads
Isolated spray/wave on coastal promenades
Little or no disruption to travel, but wet road surfaces

MINOR

Localised flooding of land and roads
Flooding affecting individual properties
Disruption to travel and key sites in flood plans

SIGNIFICANT

Flooding affecting parts of communities
Possible danger to life and damage to buildings/structures
Disruption to travel and key sites in flood plans

SEVERE

Danger to life, severe disruption to travel
Widespread flooding affecting whole communities
Widespread disruption or loss of infrastructure
Large scale evacuation of properties possible

Next statement due **10:30hrs Saturday 26 June 2021 (all times are local)**

Contact details **Flood Forecasting Centre Duty Hydrometeorologist - 0330 135 4400**

More information **<http://www.ffc-environment-agency.metoffice.gov.uk>**