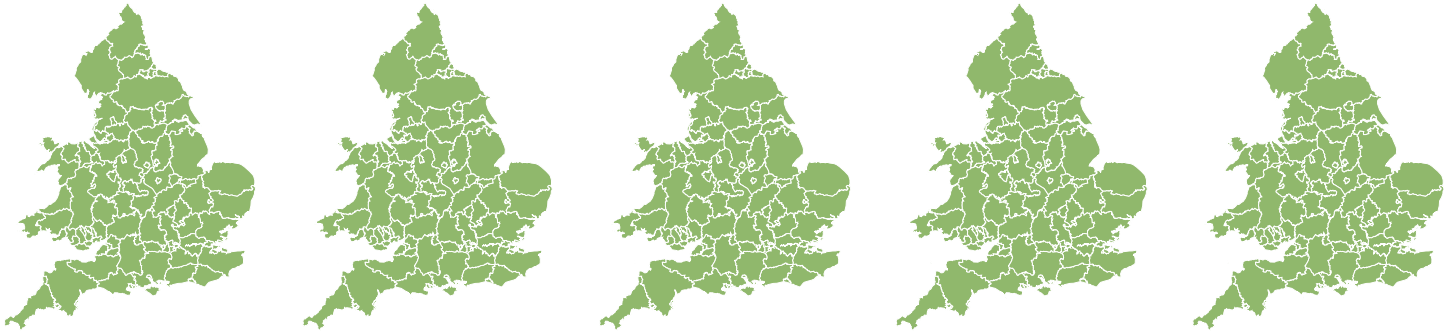


Flood Guidance Statement

10:30hrs Thursday 24 June 2021



Thursday

24 Jun 2021 10:30-23:59
Trend since last FGS

Increased ↑

Friday

25 Jun 2021

Increased ↑

Saturday

26 Jun 2021

Steady →

Sunday

27 Jun 2021

Steady →

Monday

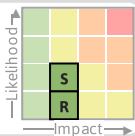
28 Jun 2021

Increased ↑

Minor surface water flooding impacts are possible across parts of England and Wales from Friday through to Sunday. The overall flood risk is VERY LOW.

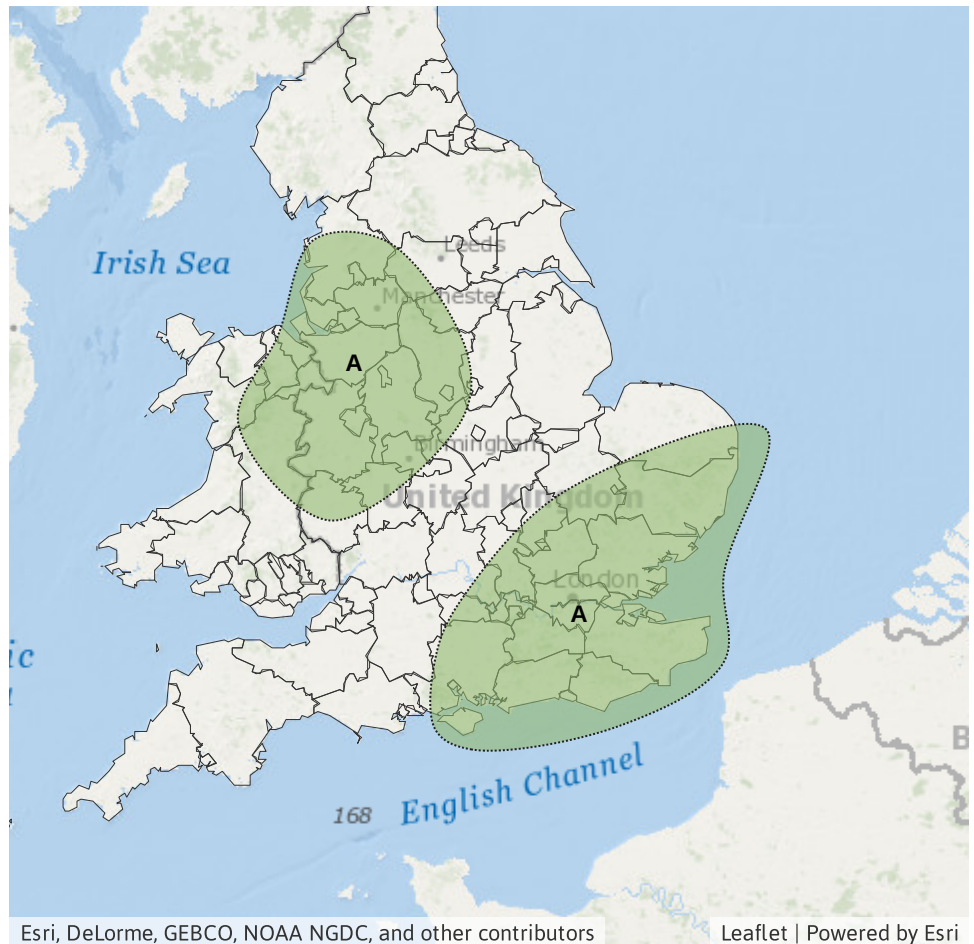
Specific Areas of Concern Map 1: Friday 25 June 2021.

RISK AREA A
Impact **MINOR**
Likelihood **LOW**



Source River Surface
Likely duration 1 Day

Slow moving heavy showers on Friday.

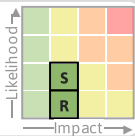


Flood Guidance Statement

10:30hrs Thursday 24 June 2021

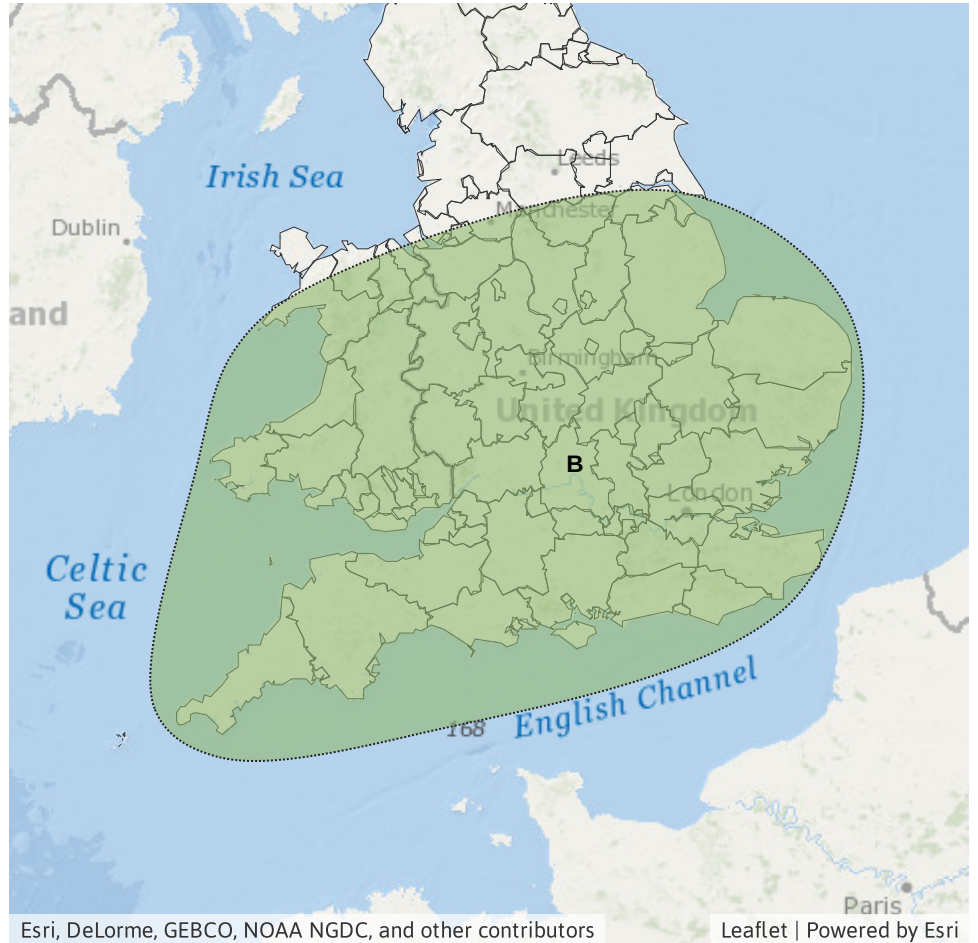
Specific Areas of Concern Map 2: Saturday 26 and Sunday 27 June 2021.

RISK AREA B
Impact **MINOR**
Likelihood **LOW**



Source River Surface
Likely duration 2 Days

Bands of heavy rain and slow moving showers through Saturday and Sunday



Assessment of flood risk



Surface water

The surface water flood risk is VERY LOW for the next five days.

Local minor surface water flooding impacts are possible but not expected today (Thursday) for northern and western parts of the Midlands as a result of isolated heavy showers/thunderstorms.

Local minor surface water flooding impacts are possible for England and Wales from tomorrow (Friday) through to Sunday due to heavy, slow moving showers/thunderstorms or bands of heavy rain. See Areas of Concern Maps 1 and 2.

Local minor surface water flooding impacts are possible but not expected, across parts of southern and eastern England on Monday due to a persistent band of heavy, perhaps thundery, rain.



Rivers

The river flood risk is VERY LOW for the next five days.

Local minor river flooding impacts are possible but not expected across parts of England and Wales from Friday through to Sunday. This is due to bands of heavy rain and slow moving heavy showers/thunderstorms affecting mainly small fast responding and urban river catchments. See Areas of Concern Maps 1 and 2.

Local minor river flooding impacts are again possible, but not expected, across parts of southern and eastern England and parts of the south of Wales on Monday due to a persistent band of heavy, perhaps thundery, rain.



Coastal/Tidal

The coastal/tidal flood risk is VERY LOW for the next five days.



Groundwater

The groundwater flood risk is VERY LOW for the next five days.

Flood risk matrix



Summary of potential impacts

MINIMAL

Isolated and minor flooding of low-lying land and roads
Isolated spray/wave on coastal promenades
Little or no disruption to travel, but wet road surfaces

MINOR

Localised flooding of land and roads
Flooding affecting individual properties
Disruption to travel and key sites in flood plans

SIGNIFICANT

Flooding affecting parts of communities
Possible danger to life and damage to buildings/structures
Disruption to travel and key sites in flood plans

SEVERE

Danger to life, severe disruption to travel
Widespread flooding affecting whole communities
Widespread disruption or loss of infrastructure
Large scale evacuation of properties possible

Next statement due **10:30hrs Friday 25 June 2021 (all times are local)**

Contact details **Flood Forecasting Centre Duty Hydrometeorologist - 0330 135 4400**

More information **<http://www.ffc-environment-agency.metoffice.gov.uk>**