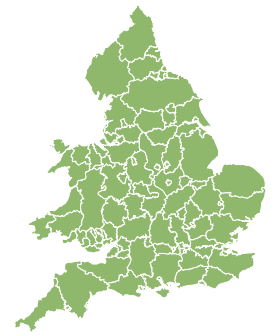
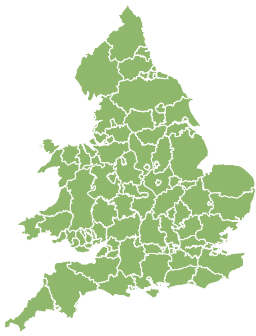


Flood Guidance Statement

10:30hrs Monday 21 June 2021



Monday

21 Jun 2021 10:30-23:59

Trend since last FGS

Decreased ↓

Tuesday

22 Jun 2021

Decreased ↓

Wednesday

23 Jun 2021

Steady →

Thursday

24 Jun 2021

Steady →

Friday


25 Jun 2021

Steady →

Minor surface water and river flooding impacts are possible today (Monday) in the south of England and are possible but not expected in the south-east of England on Tuesday. The overall flood risk is VERY LOW.

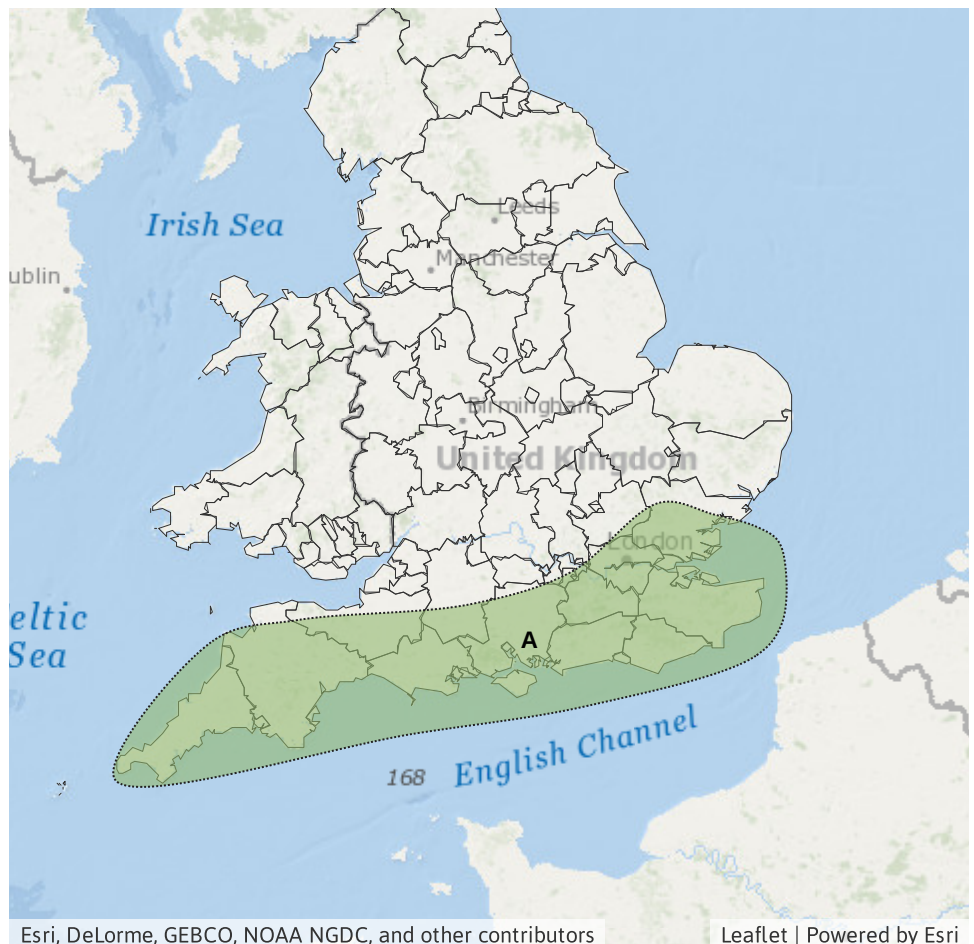
Specific Areas of Concern Map 1: Monday 21 June

RISK AREA A
Impact **MINOR**
Likelihood **LOW**



Source River Surface
Likely duration 1 Day

Persistent rain and heavy downpours are possible.



Assessment of flood risk



Surface water

The surface water flood risk is VERY LOW for the next five days.

Local minor surface water flooding impacts are possible in parts of the south of England today (Monday) due to localised heavy rain. Refer to the Specific Areas of Concern Map.

Minor impacts are also possible but not expected in the south-east of England on Tuesday morning.



Rivers

The river flood risk is VERY LOW for the next five days.

Local minor river flooding impacts are possible in parts of the south of England today (Monday). Localised heavy rain may result in elevated water levels in some small, rapid responding and urban watercourses. Refer to the Specific Areas of Concern Map.

Minor impacts are also possible but not expected in the south-east of England on Tuesday morning.



Coastal/Tidal

The coastal/tidal flood risk is VERY LOW for the next five days.



Groundwater

The groundwater flood risk is VERY LOW for the next five days.

Flood risk matrix



Summary of potential impacts

MINIMAL

Isolated and minor flooding of low-lying land and roads
Isolated spray/wave on coastal promenades
Little or no disruption to travel, but wet road surfaces

MINOR

Localised flooding of land and roads
Flooding affecting individual properties
Disruption to travel and key sites in flood plans

SIGNIFICANT

Flooding affecting parts of communities
Possible danger to life and damage to buildings/structures
Disruption to travel and key sites in flood plans

SEVERE

Danger to life, severe disruption to travel
Widespread flooding affecting whole communities
Widespread disruption or loss of infrastructure
Large scale evacuation of properties possible

Next statement due **10:30hrs Tuesday 22 June 2021 (all times are local)**

Contact details **Flood Forecasting Centre Duty Hydrometeorologist - 0330 135 4400**

More information **<http://www.ffc-environment-agency.metoffice.gov.uk>**