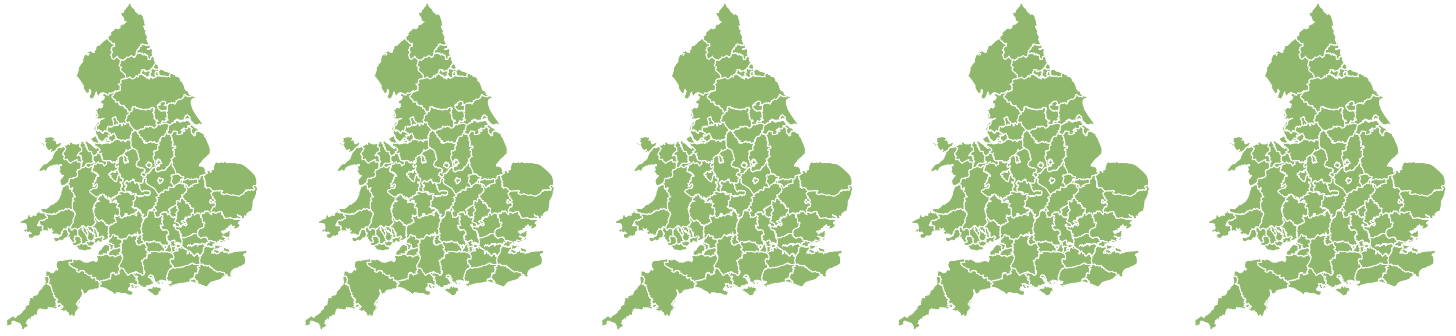


# Flood Guidance Statement

10:30hrs Saturday 19 June 2021



Saturday

19 Jun 2021 10:30-23:59

Trend since last FGS

Steady



Sunday

20 Jun 2021

Steady



Monday

21 Jun 2021

Steady



Tuesday

22 Jun 2021

Steady



Wednesday

23 Jun 2021

Steady



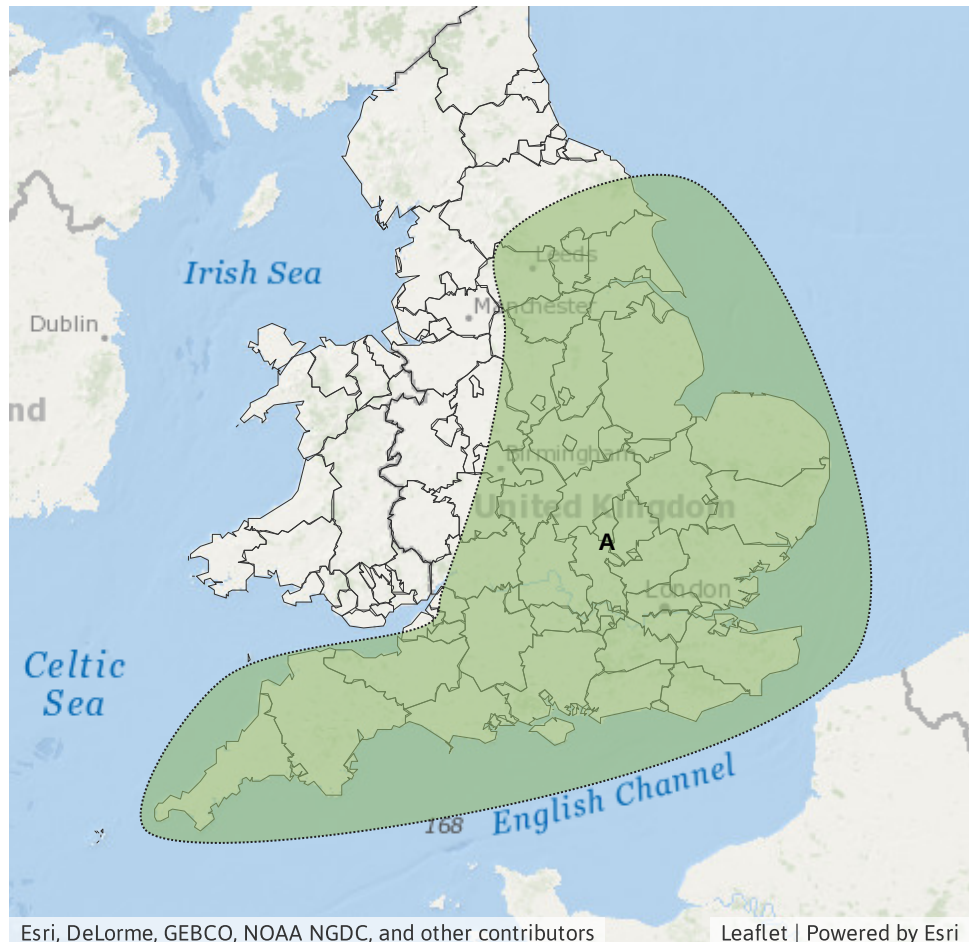
Minor surface water and river flooding impacts are possible from this evening (Saturday) to Monday. The overall flood risk is VERY LOW.

### Specific Areas of Concern Map 1: Saturday evening 19 and Sunday 20 June

**RISK AREA A**  
Impact **MINOR**  
Likelihood **LOW**

Source River Surface  
Likely duration 2 Days

Periods of persistent rain and heavy showers.




# Flood Guidance Statement

10:30hrs Saturday 19 June 2021

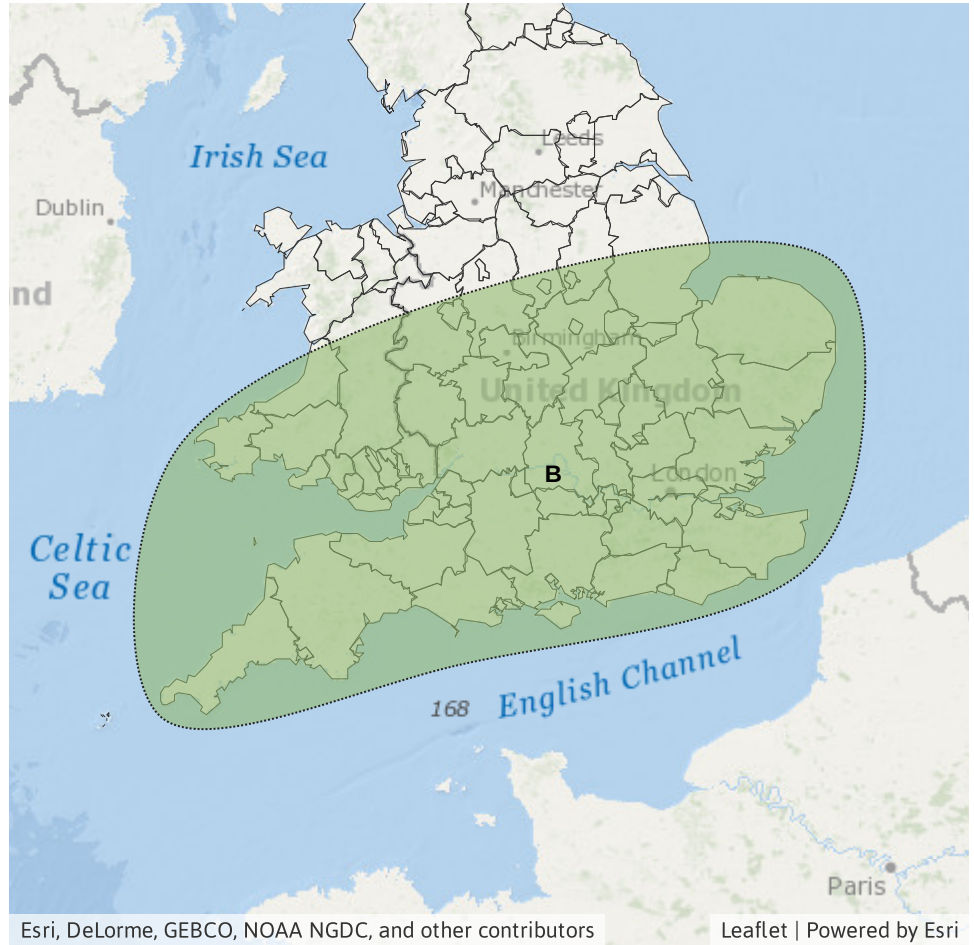
### Specific Areas of Concern Map 2: Monday 21 June

**RISK AREA B**  
Impact **MINOR**  
Likelihood **LOW**



Source River Surface  
Likely duration 1 Day

Periods of persistent rain and heavy showers.



## Assessment of flood risk



### Surface water

---

The surface water flood risk is VERY LOW for the next five days.

Local minor surface water flooding impacts are possible from this evening (Saturday) to Monday due to periods of heavy rain. Refer to the Specific Areas of Concern Maps.

Local minor surface water flooding impacts are possible but not expected in parts of Wales overnight Saturday into Sunday morning and the east of England on Tuesday due to further heavy showers.



### Rivers

---

The river flood risk is VERY LOW for the next five days.

Local minor river flooding impacts are possible in parts of England and Wales from this evening (Saturday) to Monday due to periods of heavy rain. This may result in elevated water levels in some small, rapid responding and urban watercourses. Refer to the Specific Areas of Concern Maps.

Local minor river flooding impacts are possible but not expected in parts of Wales overnight Saturday into Sunday morning and in the east of England on Tuesday due to further heavy showers.



### Coastal/Tidal

---

The coastal/tidal flood risk is VERY LOW for the next five days.

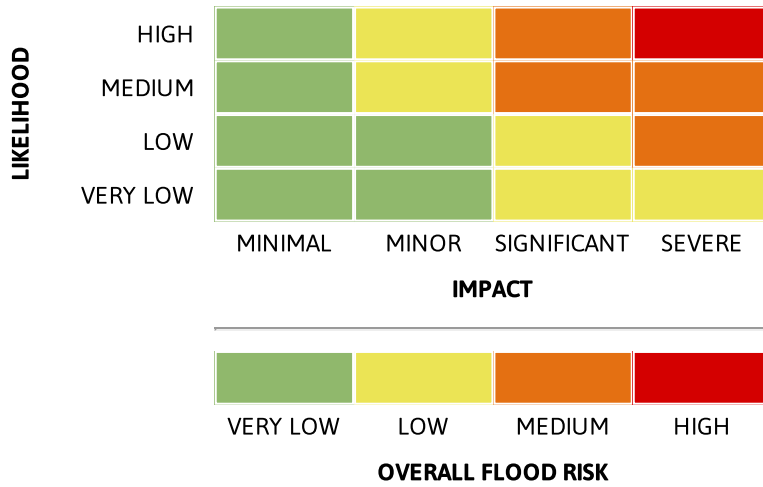


### Groundwater

---

The groundwater flood risk is VERY LOW for the next five days.

### Flood risk matrix



### Summary of potential impacts

#### MINIMAL

Isolated and minor flooding of low-lying land and roads  
Isolated spray/wave on coastal promenades  
Little or no disruption to travel, but wet road surfaces

#### MINOR

Localised flooding of land and roads  
Flooding affecting individual properties  
Disruption to travel and key sites in flood plans

#### SIGNIFICANT

Flooding affecting parts of communities  
Possible danger to life and damage to buildings/structures  
Disruption to travel and key sites in flood plans

#### SEVERE

Danger to life, severe disruption to travel  
Widespread flooding affecting whole communities  
Widespread disruption or loss of infrastructure  
Large scale evacuation of properties possible

Next statement due **10:30hrs Sunday 20 June 2021 (all times are local)**

Contact details **Flood Forecasting Centre Duty Hydrometeorologist - 0330 135 4400**

More information **<http://www.ffc-environment-agency.metoffice.gov.uk>**