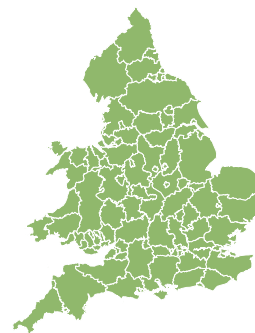
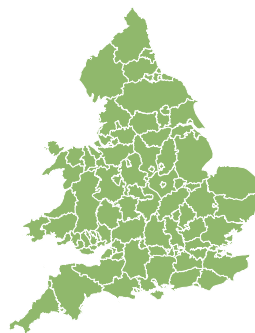
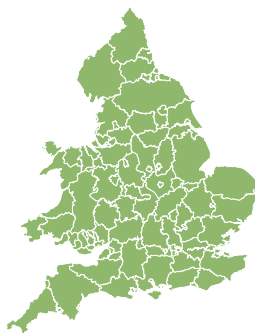
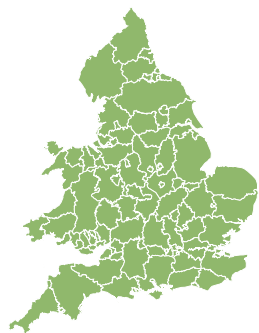
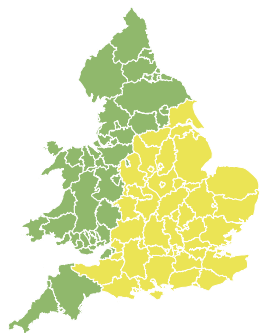


Flood Guidance Statement

10:30hrs Friday 18 June 2021



Friday

18 Jun 2021 10:30-23:59

Trend since last FGS

Increased



Saturday

19 Jun 2021

Steady



Sunday

20 Jun 2021

Steady



Monday

21 Jun 2021

Steady



Tuesday

22 Jun 2021

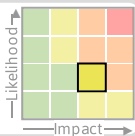
Steady



Significant surface water and river flooding impacts are possible today (Friday). The overall flood risk is LOW.

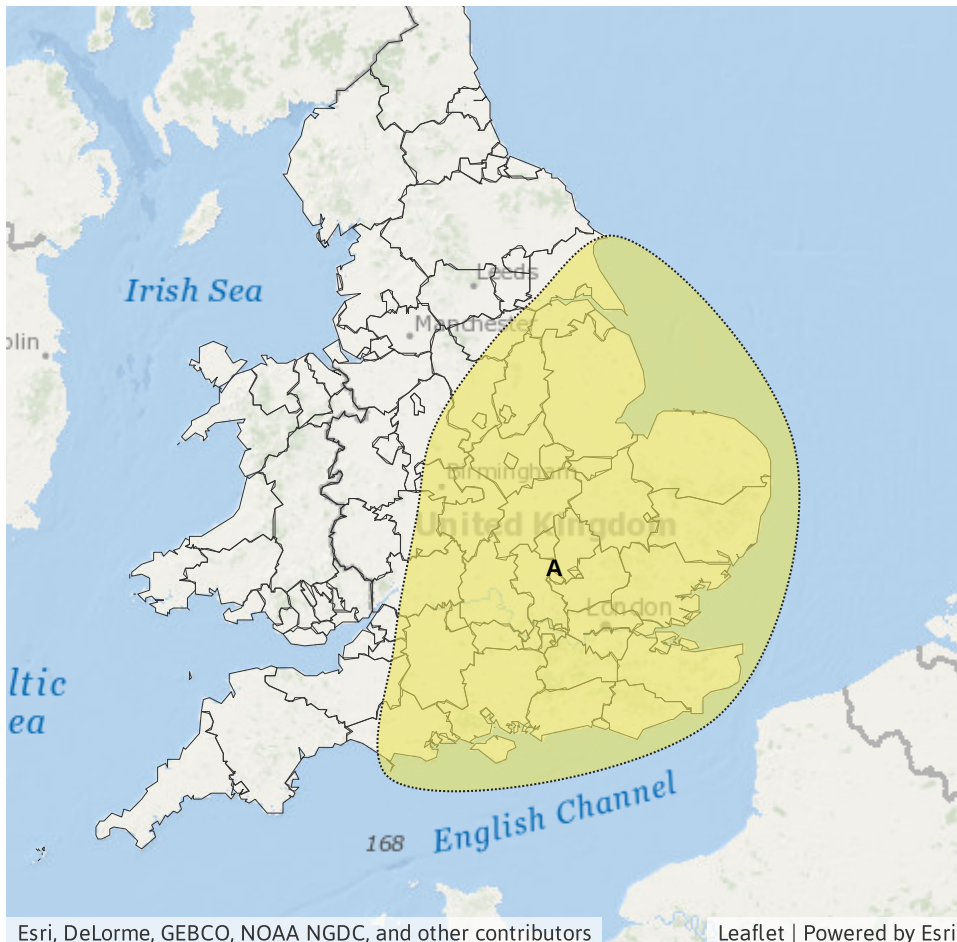
Specific Areas of Concern Map 1: Friday 18 June 2021

RISK AREA A
 Impact **SIGNIFICANT**
 Likelihood **LOW**



Source River Surface
 Likely duration 1 Day

Persistent rain and heavy thundery showers today (Friday).




Flood Guidance Statement

10:30hrs Friday 18 June 2021

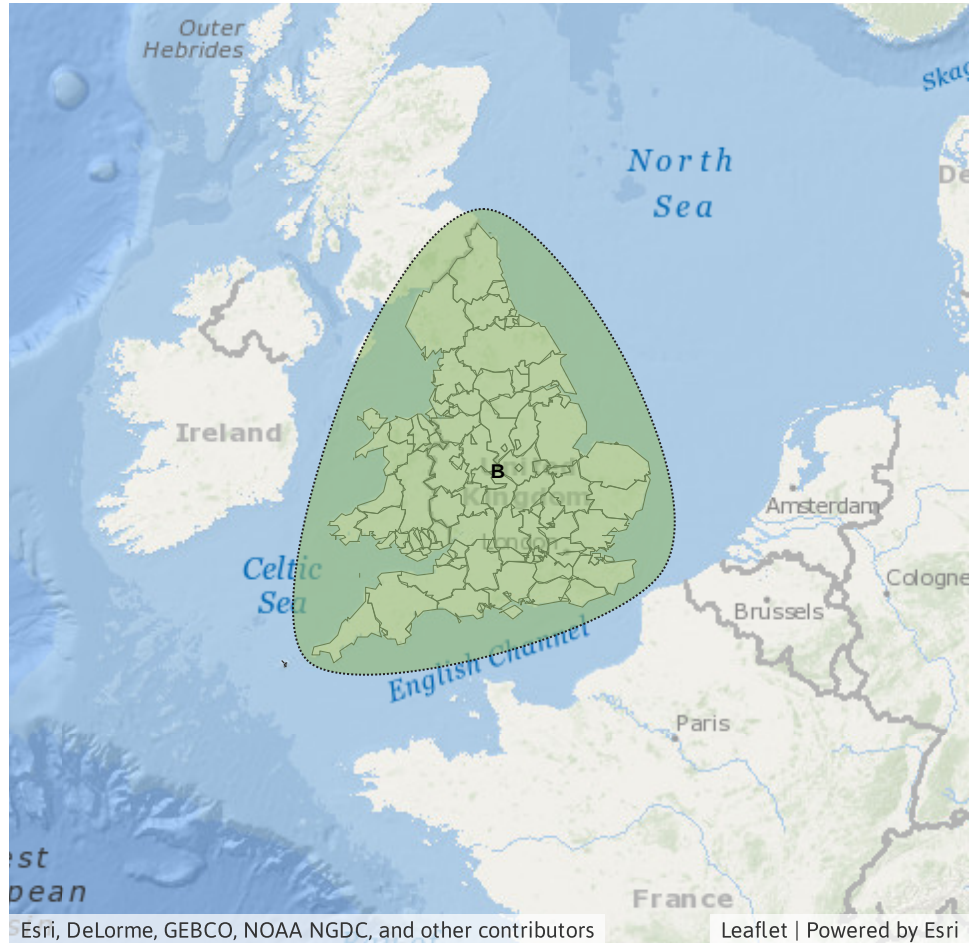
Specific Areas of Concern Map 2: Sunday 20 June 2021

RISK AREA B
Impact **MINOR**
Likelihood **LOW**



Source River Surface
Likely duration 1 Day

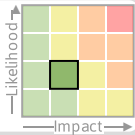
Periods of persistent rain and heavy showers.



Esri, DeLorme, GEBCO, NOAA NGDC, and other contributors | Leaflet | Powered by Esri

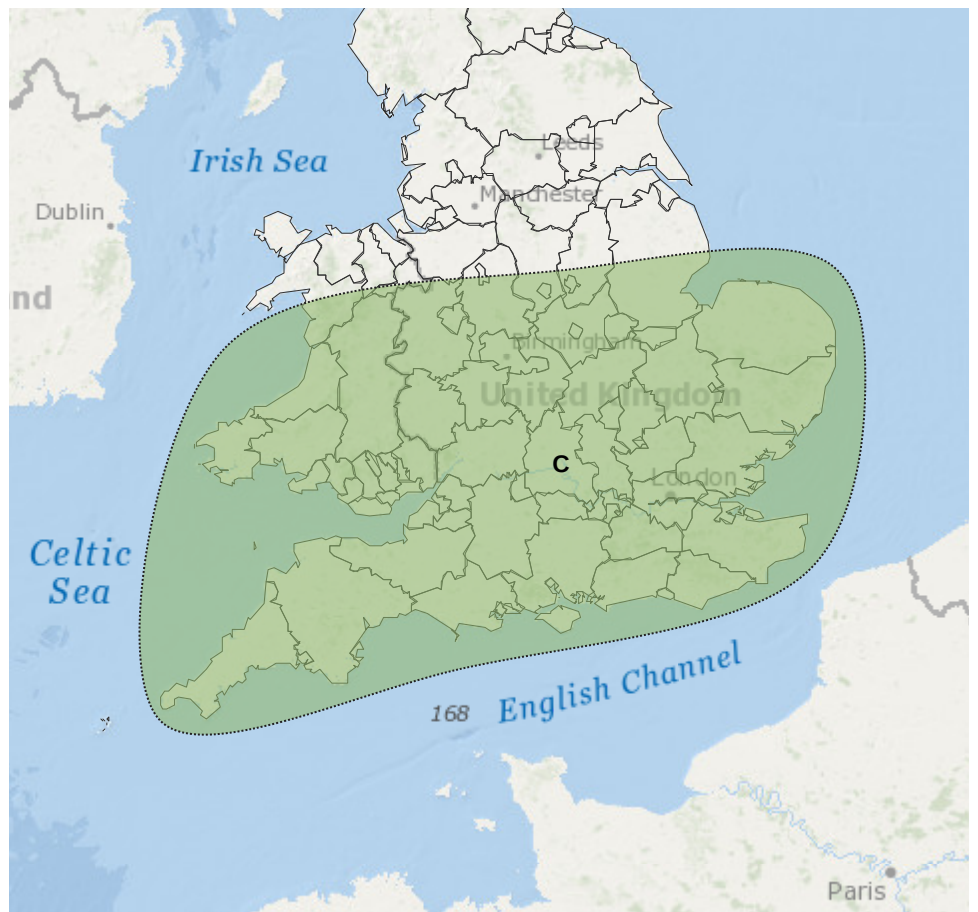
Specific Areas of Concern Map 3: Monday 21 June 2021

RISK AREA C
Impact **MINOR**
Likelihood **LOW**



Source River Surface
Likely duration 1 Day

Periods of persistent rain and heavy showers.



Esri, DeLorme, GEBCO, NOAA NGDC, and other contributors | Leaflet | Powered by Esri

Assessment of flood risk



Surface water

The surface water flood risk is LOW today (Friday).

Localised significant surface water flooding impacts are possible today. This is due to heavy rain and thundery downpours. Refer to the Specific Areas of Concern Maps.

Local minor surface water flooding impacts are possible in parts of England and Wales on Sunday and Monday, and possible but not expected in parts of the east of England on Tuesday due to further heavy showers.



Rivers

The river flood risk is LOW today (Friday).

Some very localised significant river flooding impacts are possible today. This is due to heavy rain and thundery downpours. This may result in elevated water levels in some small, rapid responding and urban watercourses. Refer to the Specific Areas of Concern Maps.

Local minor river flooding impacts are possible in parts of England and Wales on Sunday and Monday, and possible but not expected in parts of the east of England on Tuesday due to further heavy showers.



Coastal/Tidal

The coastal/tidal flood risk is VERY LOW for the next five days.



Groundwater

The groundwater flood risk is VERY LOW for the next five days.

Flood risk matrix



Summary of potential impacts

MINIMAL

Isolated and minor flooding of low-lying land and roads
Isolated spray/wave on coastal promenades
Little or no disruption to travel, but wet road surfaces

MINOR

Localised flooding of land and roads
Flooding affecting individual properties
Disruption to travel and key sites in flood plans

SIGNIFICANT

Flooding affecting parts of communities
Possible danger to life and damage to buildings/structures
Disruption to travel and key sites in flood plans

SEVERE

Danger to life, severe disruption to travel
Widespread flooding affecting whole communities
Widespread disruption or loss of infrastructure
Large scale evacuation of properties possible

Next statement due **10:30hrs Saturday 19 June 2021 (all times are local)**

Contact details **Flood Forecasting Centre Duty Hydrometeorologist - 0330 135 4400**

More information <http://www.ffc-environment-agency.metoffice.gov.uk>