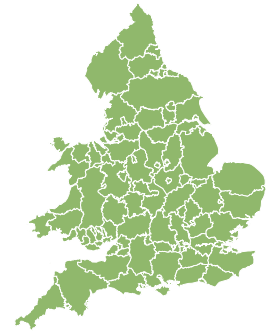
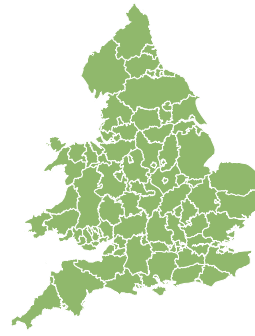
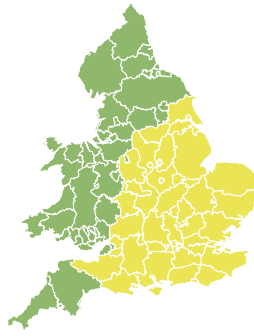
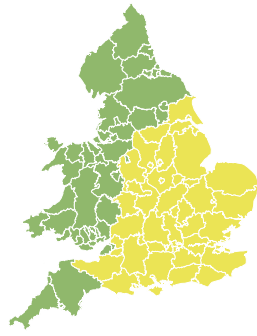
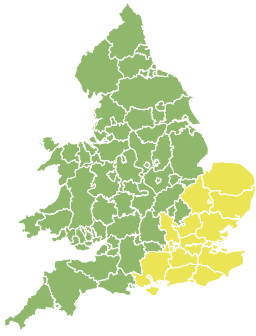


# Flood Guidance Statement

10:30hrs Thursday 17 June 2021



**Thursday**

17 Jun 2021 10:30-23:59  
Trend since last FGS

Steady →

**Friday**

18 Jun 2021

Steady →

**Saturday**

19 Jun 2021

Steady →

**Sunday**

20 Jun 2021

Steady →

**Monday**

21 Jun 2021

Steady →

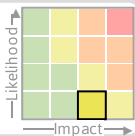
Significant surface water and river flooding impacts are possible but not expected in parts of England from today (Thursday) until Saturday. The overall flood risk is LOW.

## Specific Areas of Concern Map 1: Thursday 17 June 2021

**RISK AREA A**

Impact **SIGNIFICANT**

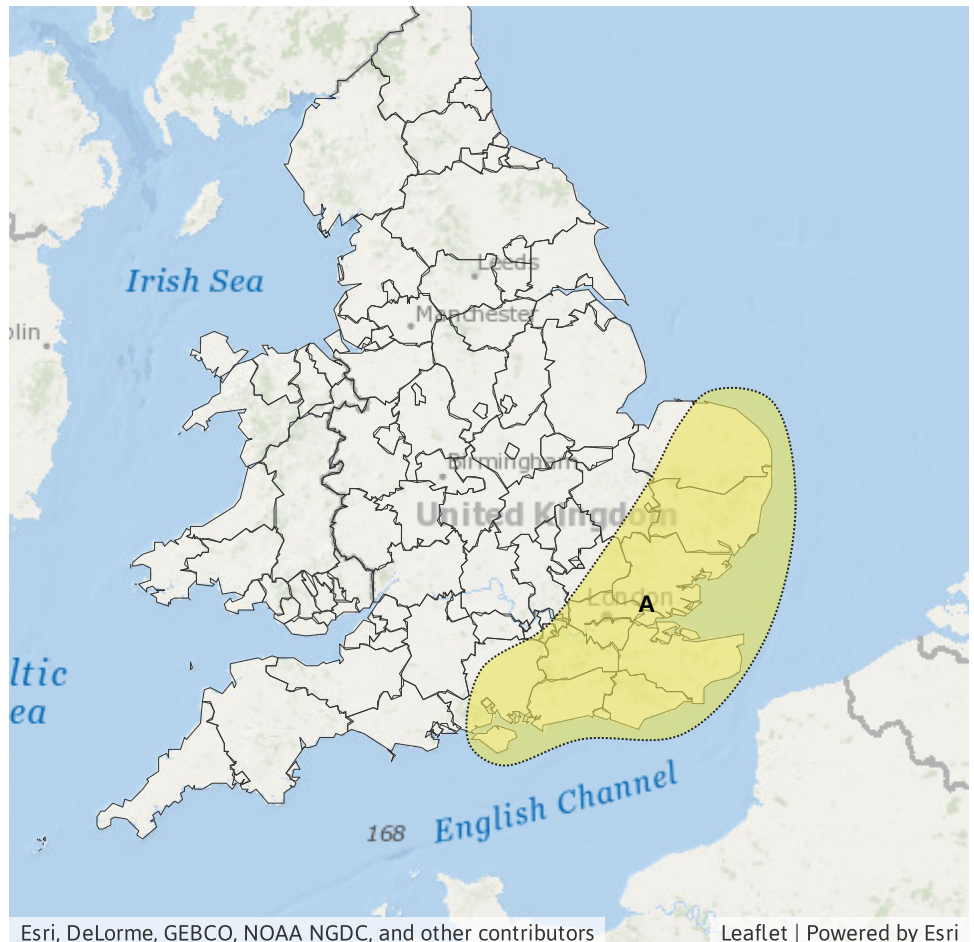
Likelihood **VERY LOW**



Source River Surface

Likely duration 1 Day

Isolated thunderstorms possible in the afternoon.




# Flood Guidance Statement

10:30hrs Thursday 17 June 2021

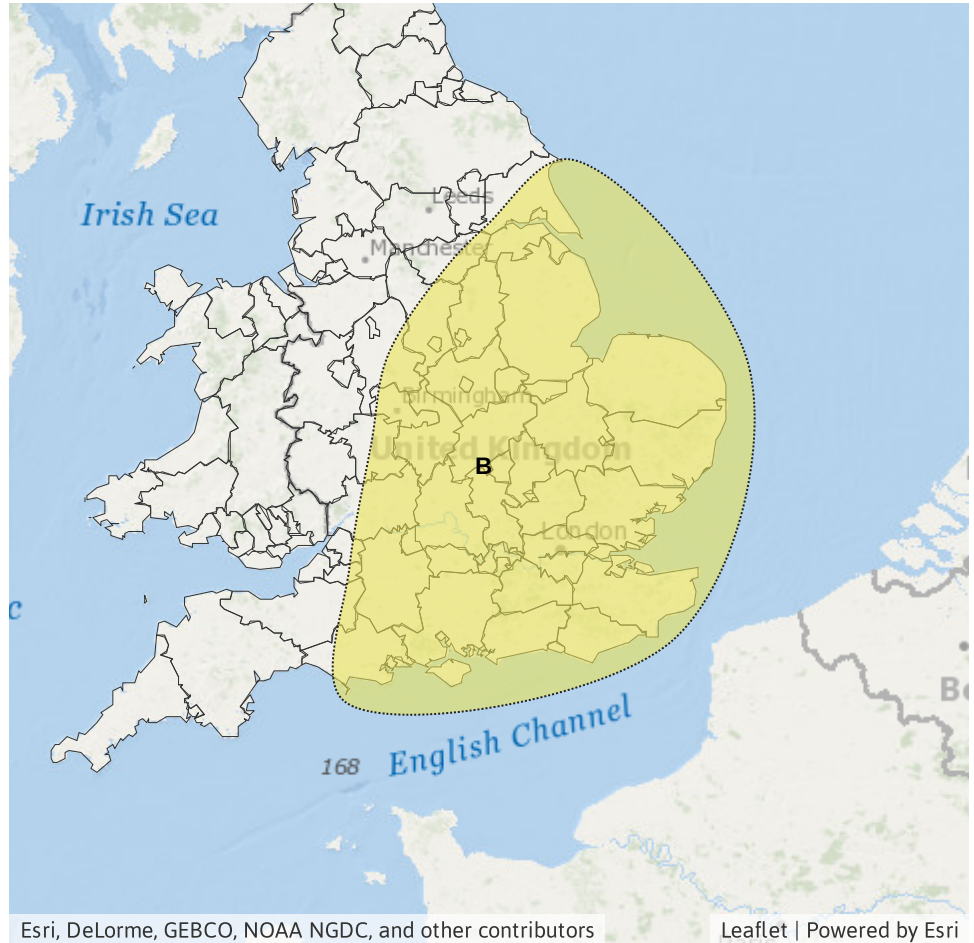
### Specific Areas of Concern Map 2: Friday 18 and Saturday 19 June 2021

**RISK AREA B**  
Impact **SIGNIFICANT**  
Likelihood **VERY LOW**



Source River Surface  
Likely duration 2 Days

Further period of heavy thundery showers during Friday and into Saturday morning.



### Assessment of flood risk



#### Surface water

---

The surface water flood risk is LOW from today (Thursday) to Saturday.

Localised significant surface water flooding impacts are possible but not expected today and again on Friday and into Saturday morning. This is due to heavy, thundery downpours or longer spells of rain during this period. Refer to the Specific Areas of Concern Maps.

Local minor surface water flooding impacts may be possible, but are not currently expected, from further heavy showers on Sunday.



#### Rivers

---

The river flood risk is LOW from today (Thursday) to Saturday.

Some very localised significant river flooding impacts are possible but not expected today and again on Friday and into Saturday morning. This is due to heavy, thundery downpours or longer spells of rain during this period. This may result in elevated water levels in some small, rapid responding and urban watercourses. Refer to the Specific Areas of Concern Maps.

Local minor river flooding impacts may be possible, but are not currently expected, from further heavy showers on Sunday.



#### Coastal/Tidal

---

The coastal/tidal flood risk is VERY LOW for the next five days.



#### Groundwater

---

The groundwater flood risk is VERY LOW for the next five days.

### Flood risk matrix



### Summary of potential impacts

**MINIMAL**

Isolated and minor flooding of low-lying land and roads  
Isolated spray/wave on coastal promenades  
Little or no disruption to travel, but wet road surfaces

**MINOR**

Localised flooding of land and roads  
Flooding affecting individual properties  
Disruption to travel and key sites in flood plans

**SIGNIFICANT**

Flooding affecting parts of communities  
Possible danger to life and damage to buildings/structures  
Disruption to travel and key sites in flood plans

**SEVERE**

Danger to life, severe disruption to travel  
Widespread flooding affecting whole communities  
Widespread disruption or loss of infrastructure  
Large scale evacuation of properties possible

Next statement due **10:30hrs Friday 18 June 2021 (all times are local)**

Contact details **Flood Forecasting Centre Duty Hydrometeorologist - 0330 135 4400**

More information <http://www.ffc-environment-agency.metoffice.gov.uk>