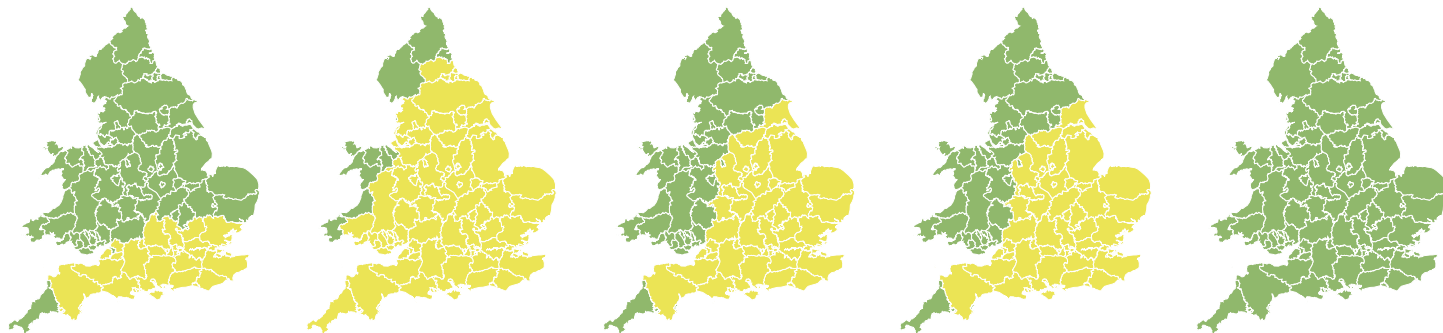


Flood Guidance Statement

10:30hrs Wednesday 16 June 2021



Wednesday

16 Jun 2021 10:30-23:59

Trend since last FGS

Steady



Thursday

17 Jun 2021

Steady



Friday

18 Jun 2021

Steady



Saturday

19 Jun 2021

Steady



Sunday

20 Jun 2021

Increased



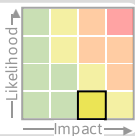
Significant surface water and river (urban and rapid responding) flooding impacts are possible but not expected in parts of England and Wales from today (Wednesday) to Saturday. The overall flood risk is LOW.

Specific Areas of Concern Map 1: Wednesday 16 June 2021

RISK AREA A

Impact **SIGNIFICANT**

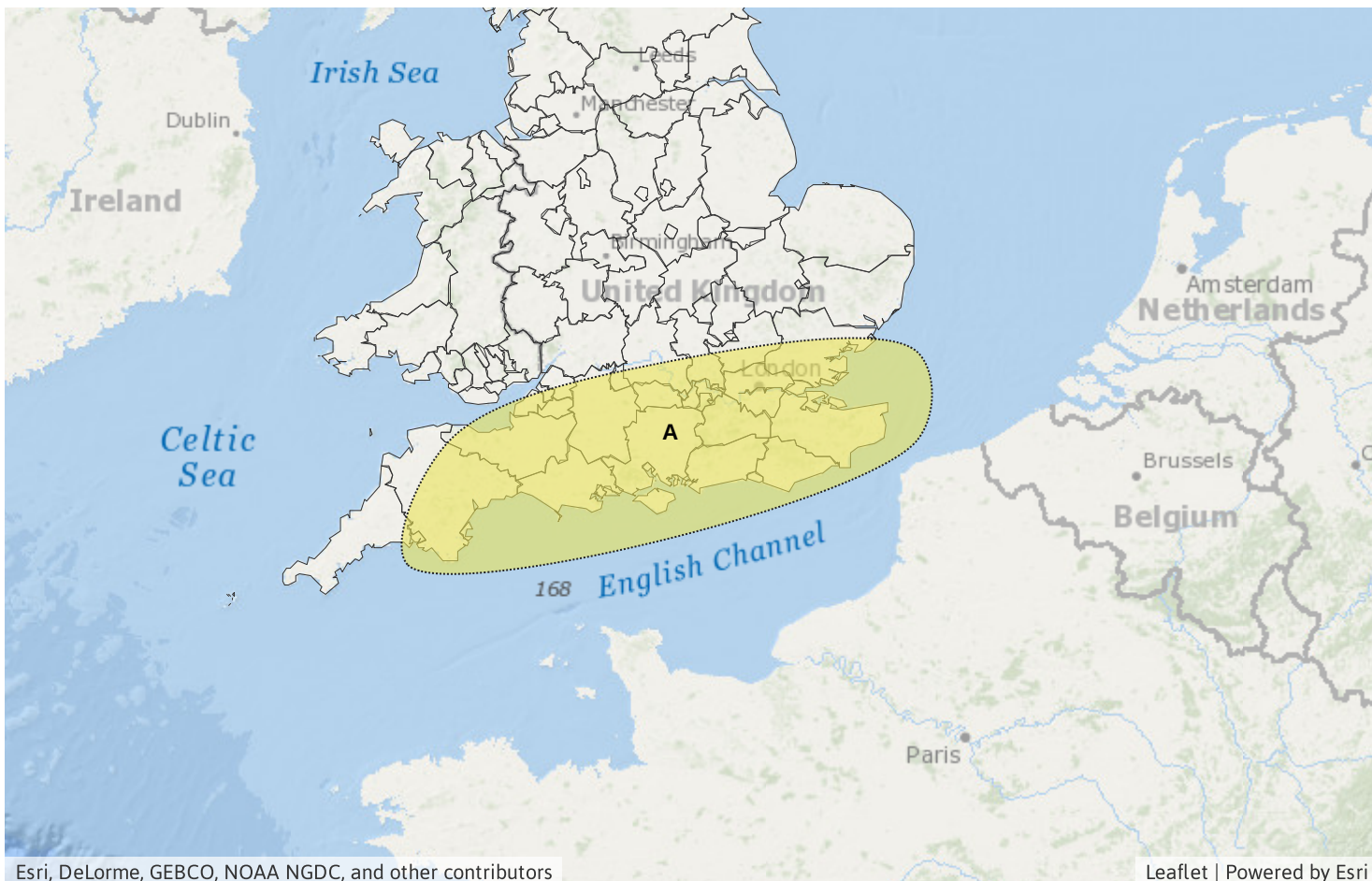
Likelihood **VERY LOW**



Source River Surface

Likely duration 2 Days

Locally heavy thundery showers expected to move up from the south later this evening.




Flood Guidance Statement

10:30hrs Wednesday 16 June 2021

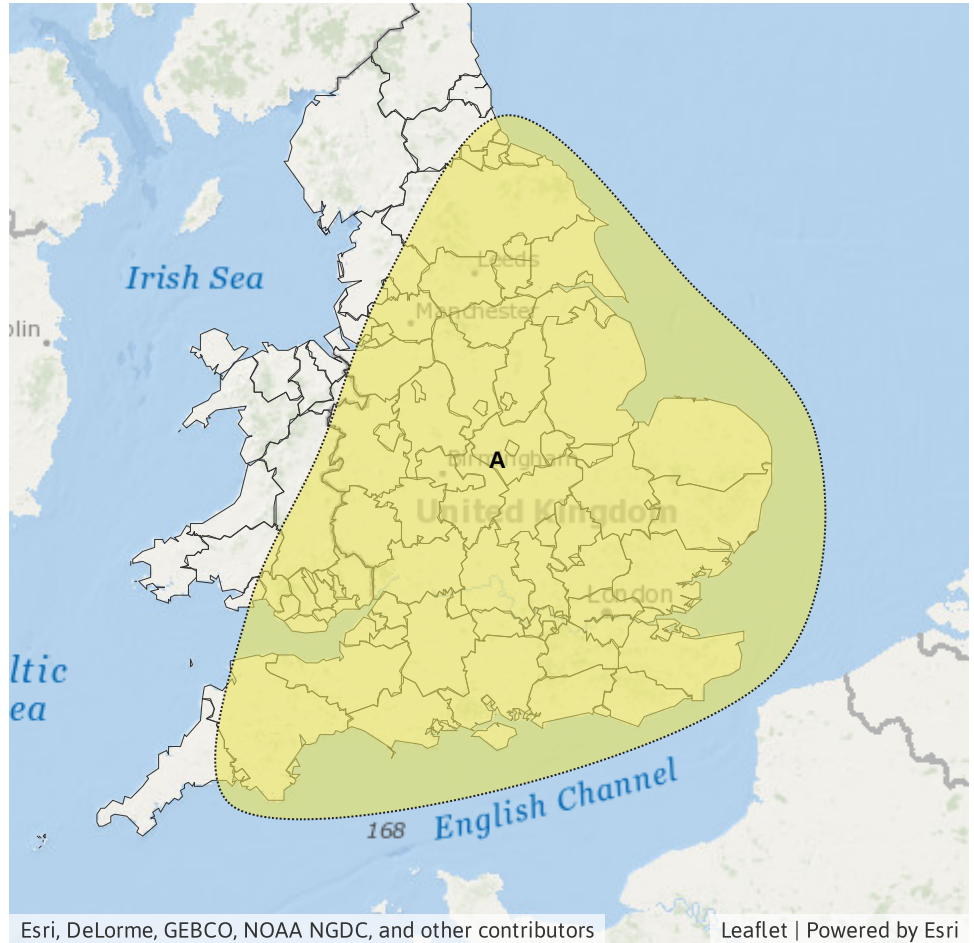
Specific Areas of Concern Map 2: Thursday 17 June 2021

RISK AREA A
Impact **SIGNIFICANT**
Likelihood **VERY LOW**



Source River Surface
Likely duration 2 Days

Locally heavy thundery showers at first. Isolated thunderstorms possible in the afternoon.

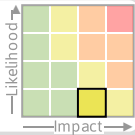


Esri, DeLorme, GEBCO, NOAA NGDC, and other contributors

Leaflet | Powered by Esri

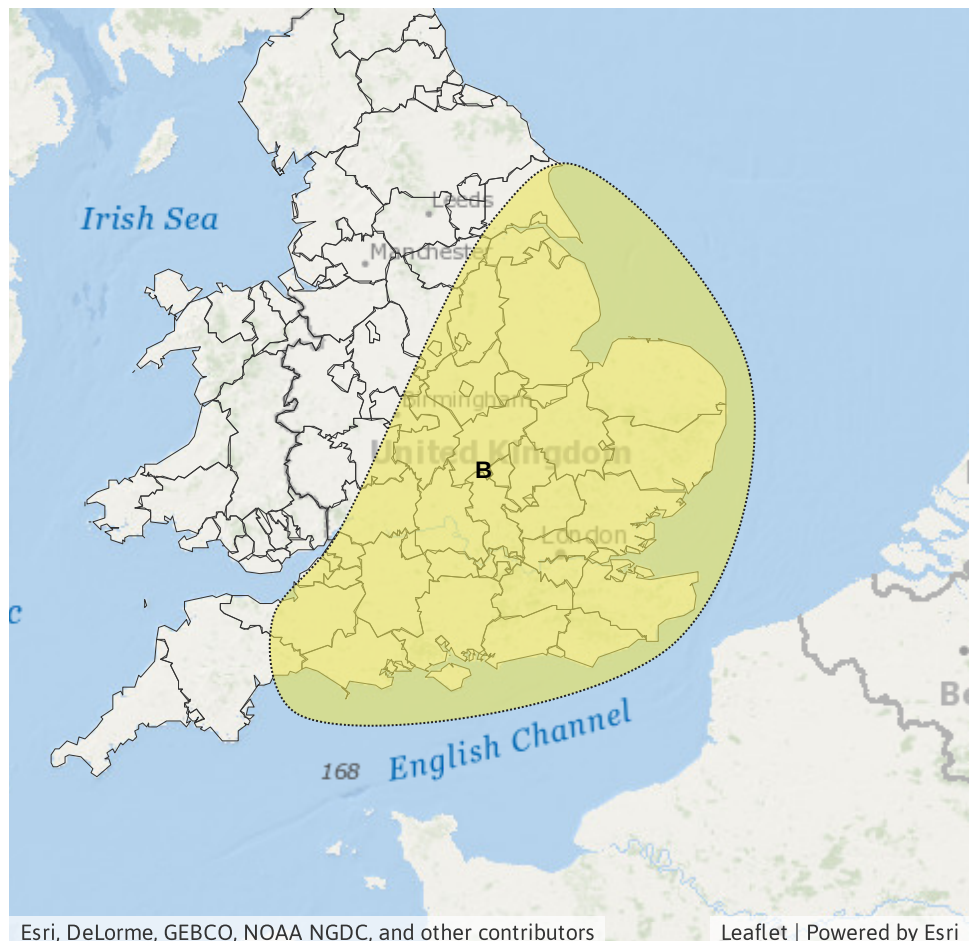
Specific Areas of Concern Map 3: Friday 18 and Saturday 19 June 2021

RISK AREA B
Impact **SIGNIFICANT**
Likelihood **VERY LOW**



Source River Surface
Likely duration 2 Days

Further period of heavy thundery showers during Friday and into Saturday morning.



Esri, DeLorme, GEBCO, NOAA NGDC, and other contributors

Leaflet | Powered by Esri

Assessment of flood risk



Surface water

The surface water flood risk is LOW from today (Wednesday) to Saturday.

Localised significant surface water flooding impacts are possible but not expected from later tonight and on Thursday, and again on Friday and into Saturday morning. This is due to heavy, thundery downpours or longer spells of rain during this period. Refer to the Specific Areas of Concern Maps.

Local minor surface water flooding impacts may be possible, but are not currently expected, from further heavy showers on Sunday.



Rivers

The river flood risk is LOW from today (Wednesday) to Saturday.

Some very localised significant river flooding impacts are possible but not expected later Wednesday and Thursday and again on Friday and into Saturday. This is due to heavy, thundery downpours or longer spells of rain during this period. This may result in elevated water levels in some small, rapid responding and urban watercourses. Refer to the Specific Areas of Concern Maps.

Local minor river flooding impacts may be possible, but are not currently expected, from further heavy showers on Sunday.



Coastal/Tidal

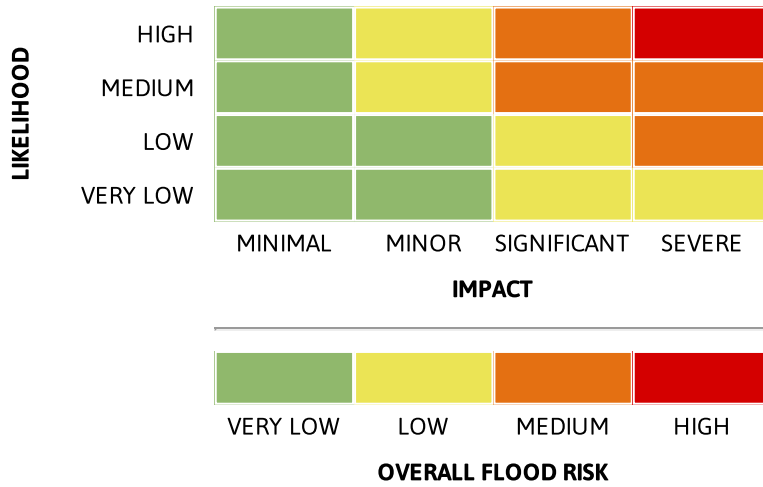
The coastal/tidal flood risk is VERY LOW for the next five days.



Groundwater

The groundwater flood risk is VERY LOW for the next five days.

Flood risk matrix



Summary of potential impacts

MINIMAL

Isolated and minor flooding of low-lying land and roads
Isolated spray/wave on coastal promenades
Little or no disruption to travel, but wet road surfaces

MINOR

Localised flooding of land and roads
Flooding affecting individual properties
Disruption to travel and key sites in flood plans

SIGNIFICANT

Flooding affecting parts of communities
Possible danger to life and damage to buildings/structures
Disruption to travel and key sites in flood plans

SEVERE

Danger to life, severe disruption to travel
Widespread flooding affecting whole communities
Widespread disruption or loss of infrastructure
Large scale evacuation of properties possible

Next statement due **10:30hrs Thursday 17 June 2021 (all times are local)**

Contact details **Flood Forecasting Centre Duty Hydrometeorologist - 0330 135 4400**

More information **<http://www.ffc-environment-agency.metoffice.gov.uk>**