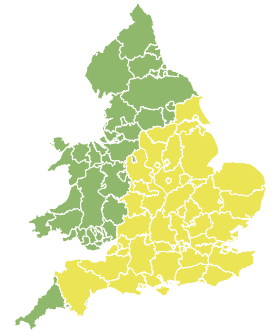
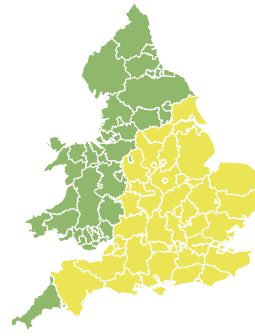
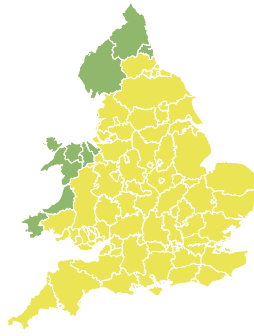
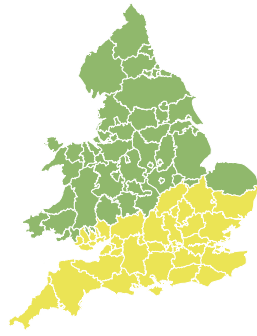
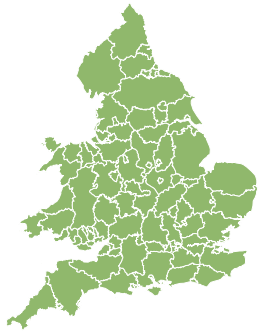


Flood Guidance Statement

10:30hrs Tuesday 15 June 2021



Tuesday

15 Jun 2021 10:30-23:59
Trend since last FGS

Steady →

Wednesday

16 Jun 2021

Steady →

Thursday

17 Jun 2021

Steady →

Friday

18 Jun 2021

Steady →

Saturday

19 Jun 2021

Increased ↑


Significant surface water and river (urban and rapid responding) flooding impacts are possible but not expected in parts of England and Wales from Wednesday to Saturday. The overall flood risk is LOW. See end of FGS for 6-10 day forecast.

Specific Areas of Concern Map 1: Wednesday 16 June 2021

RISK AREA A

Impact **SIGNIFICANT**

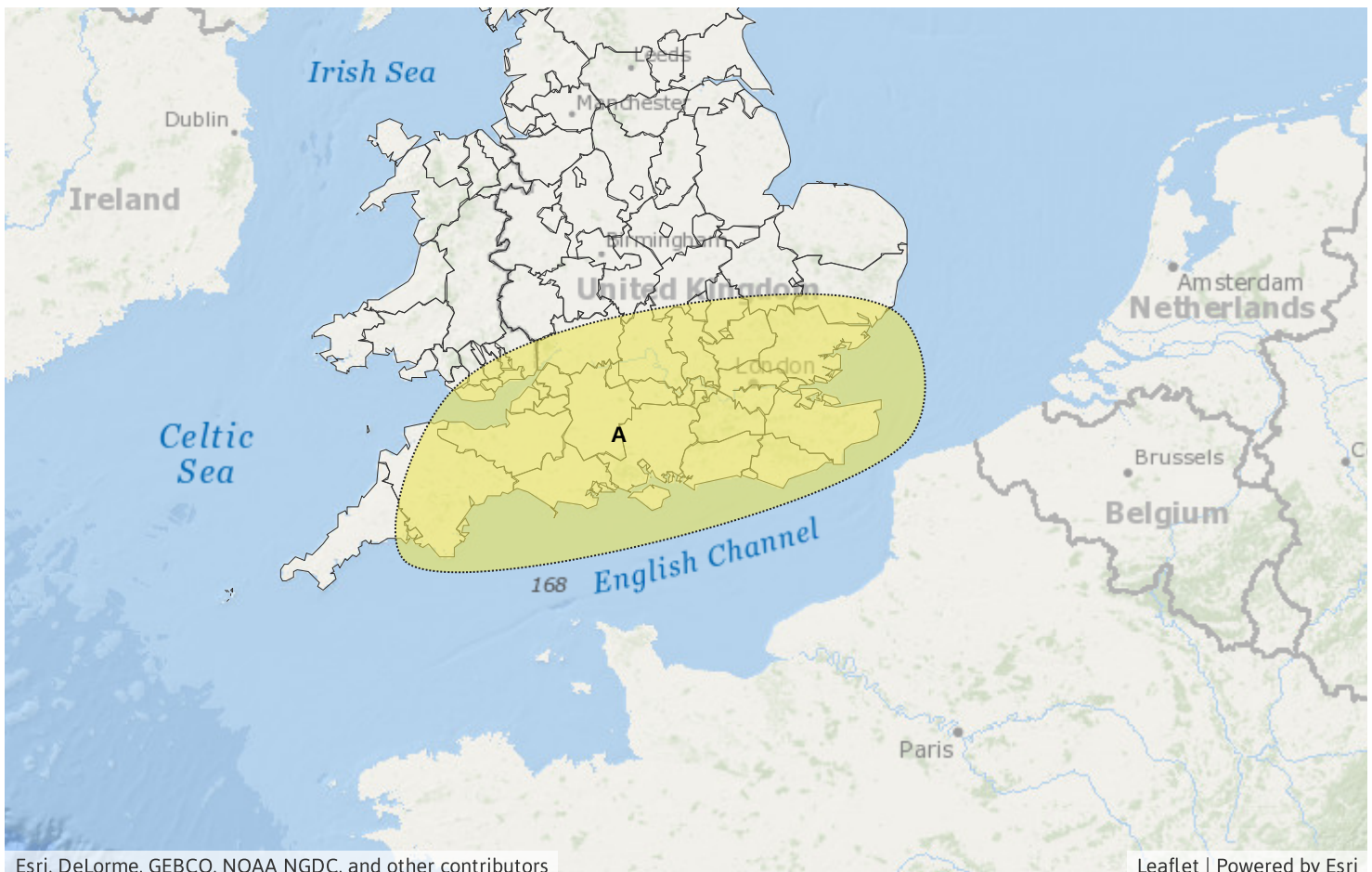
Likelihood **VERY LOW**



Source River Surface


Likely duration 2 Days

Thundery showers expected to move up from the south during Wednesday evening.



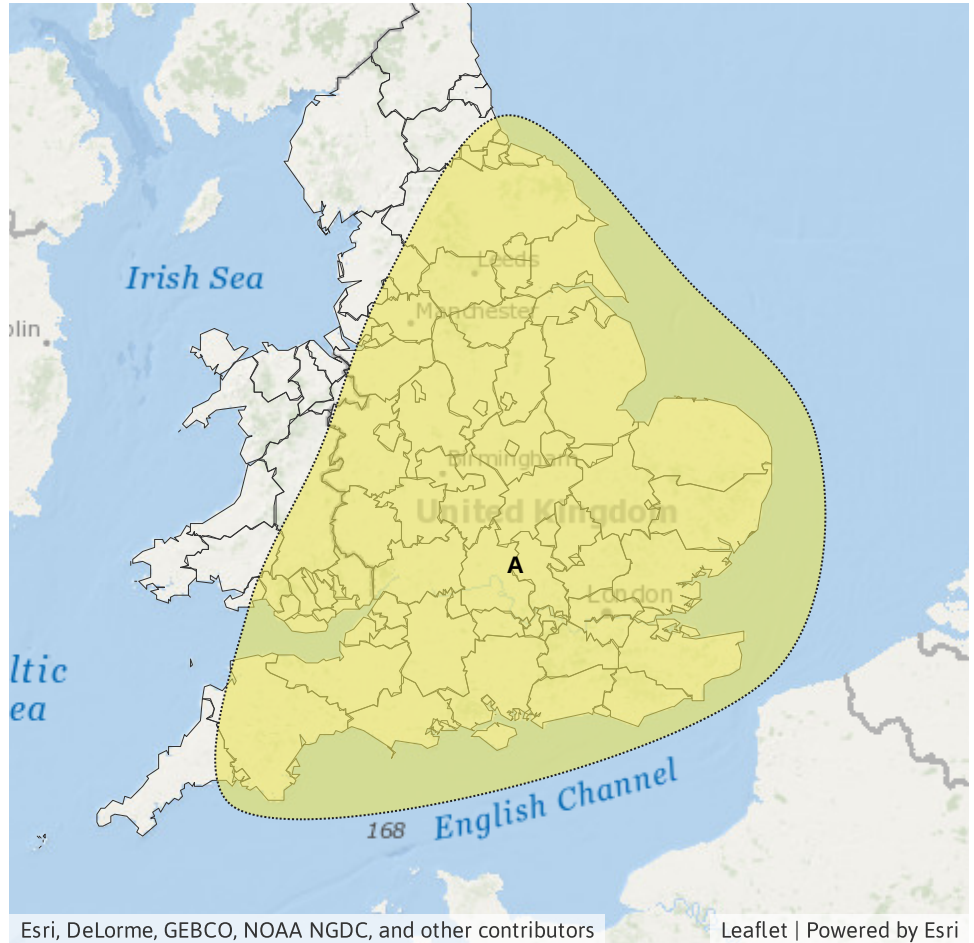
Specific Areas of Concern Map 2: Thursday 17 June 2021

RISK AREA A
Impact **SIGNIFICANT**
Likelihood **VERY LOW**



Source River Surface
Likely duration 2 Days

Thundery showers at first, with further showers possible in the afternoon.




Esri, DeLorme, GEBCO, NOAA NGDC, and other contributors

Leaflet | Powered by Esri

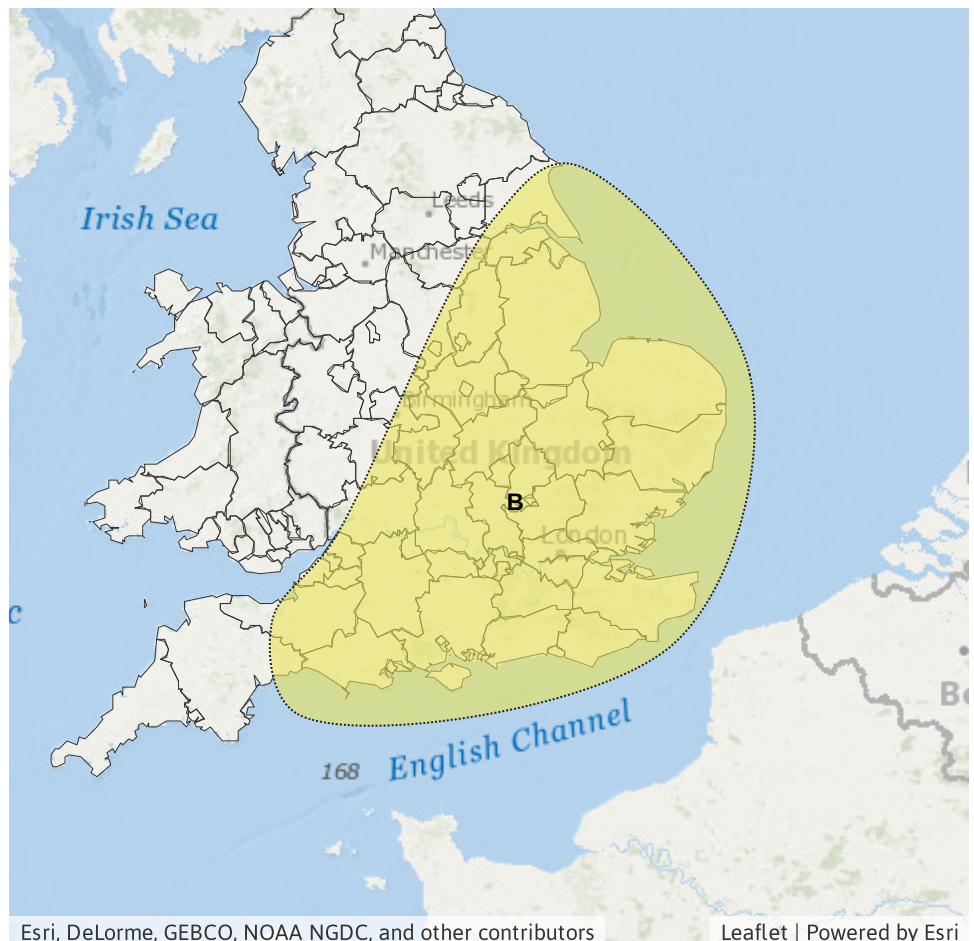
Specific Areas of Concern Map 3: Friday 18 and Saturday 19 June 2021

RISK AREA B
Impact **SIGNIFICANT**
Likelihood **VERY LOW**



Source River Surface
Likely duration 2 Days

Further heavy thundery showers during Friday and into Saturday morning.



Esri, DeLorme, GEBCO, NOAA NGDC, and other contributors

Leaflet | Powered by Esri

Assessment of flood risk



Surface water

The surface water flood risk is LOW from Wednesday to Saturday.

Localised significant surface water flooding impacts are possible but not expected later Wednesday and Thursday and again on Friday and into Saturday. This is due to heavy, thundery downpours or longer spells of rain during this period. Refer to the Specific Areas of Concern Maps.



Rivers

The river flood risk is LOW from Wednesday to Saturday.

Some very localised significant river flooding impacts are possible but not expected later Wednesday and Thursday and again on Friday and into Saturday. This is due to heavy, thundery downpours or longer spells of rain during this period. This may result in elevated water levels in some small, rapid responding and urban watercourses. Refer to the Specific Areas of Concern Maps.



Coastal/Tidal

The coastal/tidal flood risk is VERY LOW for the next five days.



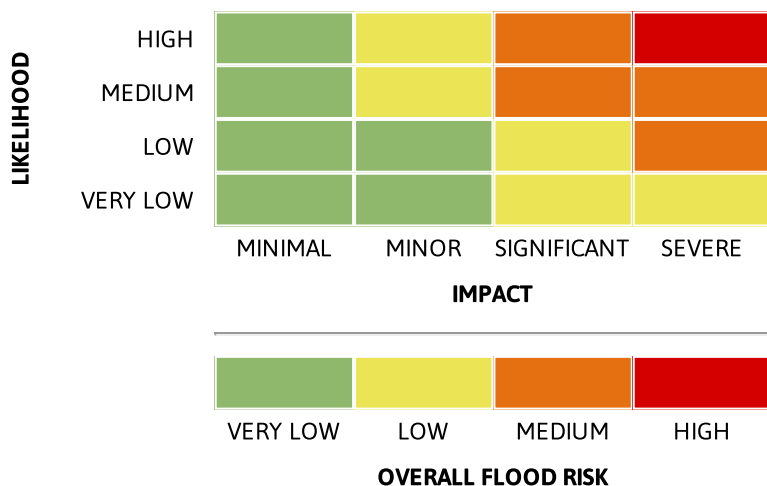
Groundwater

The groundwater flood risk is VERY LOW for the next five days.

6-10 day forecast

Heavy, thundery showers may result in some surface water and river (urban and fast responding rivers) flooding impacts across southern and central parts of England on Sunday and into the first half of next week.

Flood risk matrix



Summary of potential impacts

MINIMAL

Isolated and minor flooding of low-lying land and roads
Isolated spray/wave on coastal promenades
Little or no disruption to travel, but wet road surfaces

MINOR

Localised flooding of land and roads
Flooding affecting individual properties
Disruption to travel and key sites in flood plans

SIGNIFICANT

Flooding affecting parts of communities
Possible danger to life and damage to buildings/structures
Disruption to travel and key sites in flood plans

SEVERE

Danger to life, severe disruption to travel
Widespread flooding affecting whole communities
Widespread disruption or loss of infrastructure
Large scale evacuation of properties possible

Next statement due **10:30hrs Wednesday 16 June 2021 (all times are local)**

Contact details **Flood Forecasting Centre Duty Hydrometeorologist - 0330 135 4400**

More information **<http://www.ffc-environment-agency.metoffice.gov.uk>**