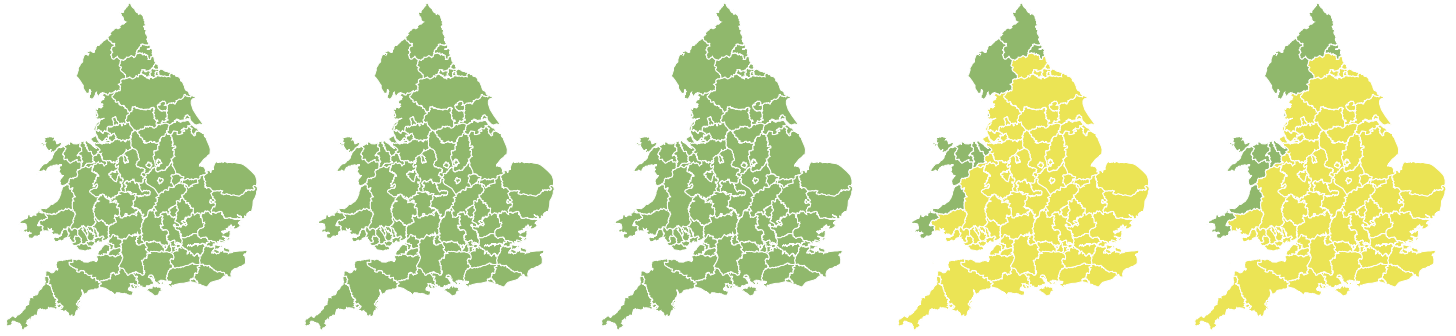


Flood Guidance Statement

10:30hrs Sunday 13 June 2021



Sunday

13 Jun 2021 10:30-23:59
Trend since last FGS

Steady →

Monday

14 Jun 2021

Steady →

Tuesday

15 Jun 2021

Steady →

Wednesday

16 Jun 2021

Increased ↑

Thursday

17 Jun 2021

Increased ↑


Significant surface water and river (urban and fast responding) flooding impacts are possible but not expected in parts of England and Wales on Wednesday and Thursday. The overall flood risk is LOW. See end of FGS for 6-10 day forecast.

Specific Areas of Concern Map 1: Wednesday 16 and Thursday 17 June 2021

RISK AREA A

Impact **SIGNIFICANT**

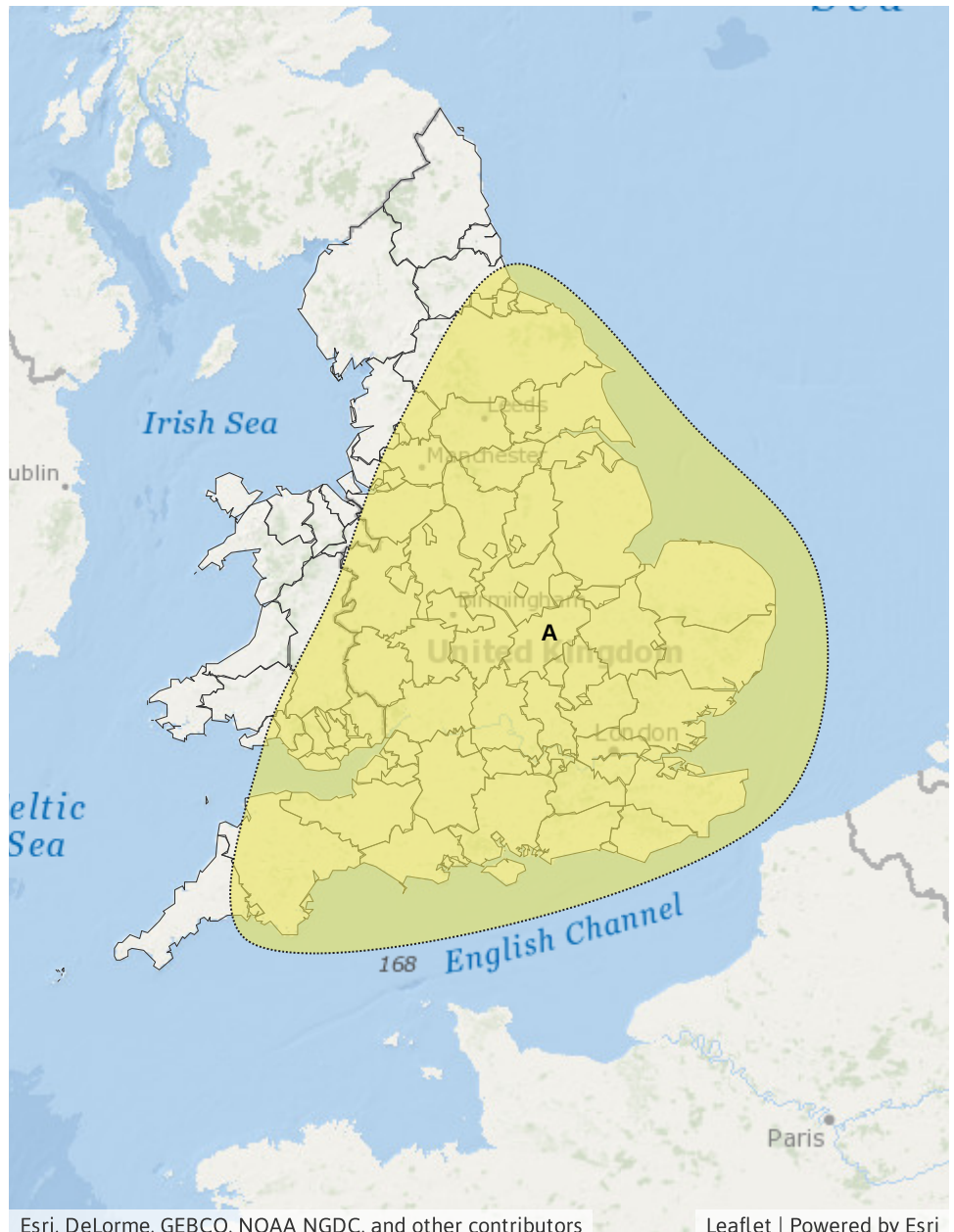
Likelihood **VERY LOW**



Source River Surface

Likely duration 2 + Days

Heavy, thundery downpours Wednesday evening and through Thursday.



Esri, DeLorme, GEBCO, NOAA NGDC, and other contributors

Leaflet | Powered by Esri

Assessment of flood risk



Surface water

The surface water flood risk is LOW for the next five days.

Localised significant surface water flooding impacts are possible in parts of southern, central and eastern England and Wales on Wednesday and Thursday. This is due to scattered and possibly heavy, thundery downpours which may develop later in the day on Wednesday and into Thursday.



Rivers

The river flood risk is LOW for the next five days.

Some very localised significant river flooding impacts are possible in parts of southern, central and eastern England and Wales on Wednesday and Thursday. This is due to scattered and possibly heavy, thundery downpours which may develop later in the day on Wednesday and into Thursday, resulting in elevated water levels in some fast responding and urban watercourses.



Coastal/Tidal

The coastal/tidal flood risk is VERY LOW for the next five days.



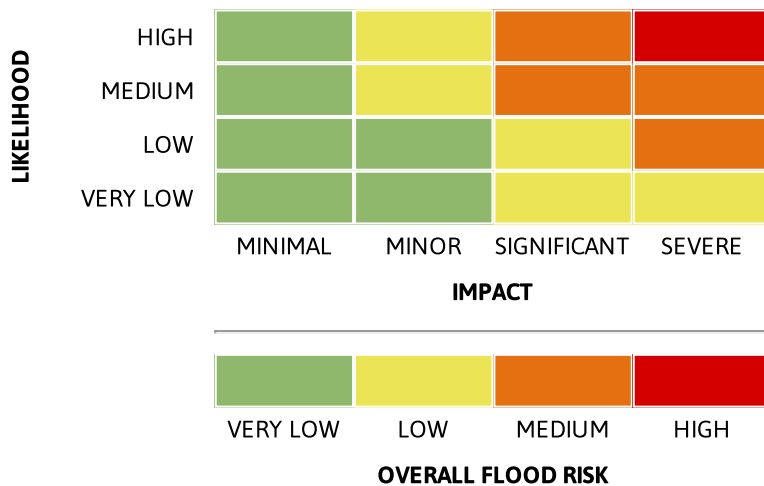
Groundwater

The groundwater flood risk is VERY LOW for the next five days.

6-10 day forecast

Heavy, thundery downpours may result in some surface water and river (urban and fast responding rivers) flooding impacts early Friday morning across parts of the south-east of England.

Flood risk matrix



Summary of potential impacts

- MINIMAL**
Isolated and minor flooding of low-lying land and roads
Isolated spray/wave on coastal promenades
Little or no disruption to travel, but wet road surfaces
- MINOR**
Localised flooding of land and roads
Flooding affecting individual properties
Disruption to travel and key sites in flood plans
- SIGNIFICANT**
Flooding affecting parts of communities
Possible danger to life and damage to buildings/structures
Disruption to travel and key sites in flood plans
- SEVERE**
Danger to life, severe disruption to travel
Widespread flooding affecting whole communities
Widespread disruption or loss of infrastructure
Large scale evacuation of properties possible

Next statement due **10:30hrs Monday 14 June 2021 (all times are local)**

Contact details **Flood Forecasting Centre Duty Hydrometeorologist - 0300 12345 01**

More information <http://www.ffc-environment-agency.metoffice.gov.uk>