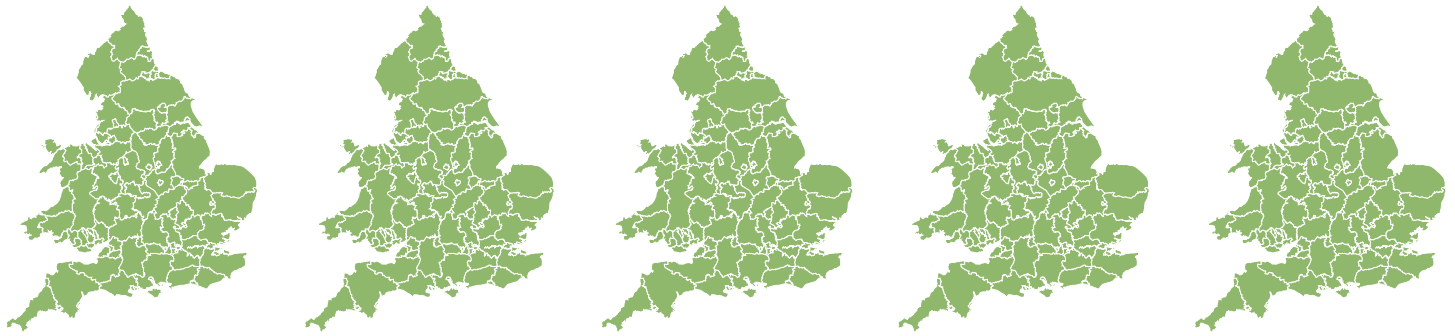


Flood Guidance Statement

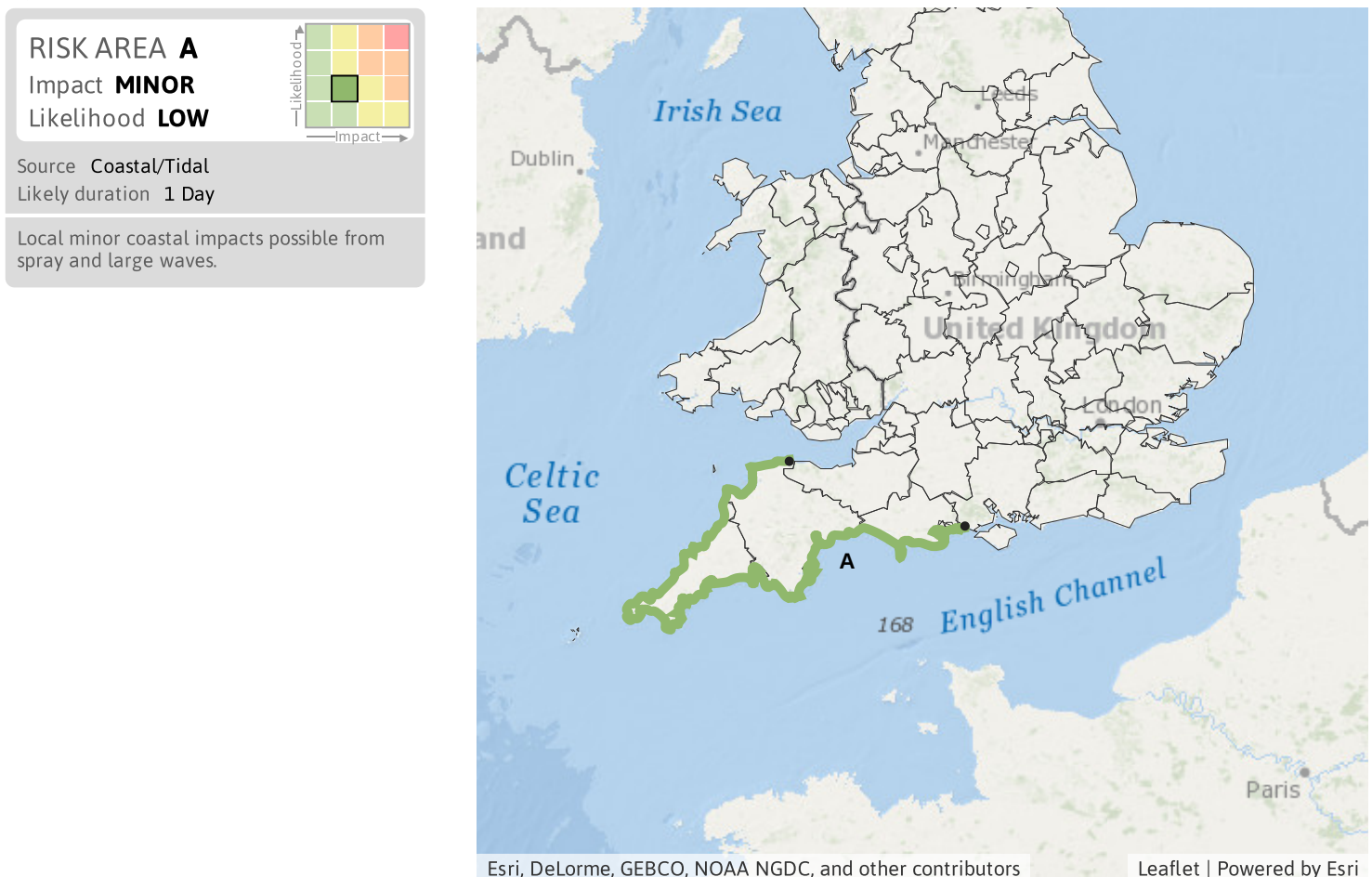
10:30hrs Friday 21 May 2021



Friday 21 May 2021 10:30-23:59 Trend since last FGS Steady →	Saturday 22 May 2021 Steady →	Sunday 23 May 2021 Steady →	Monday 24 May 2021 Steady →	Tuesday 25 May 2021 Steady →
---	---	---	---	--

Minor coastal impacts are possible today (Friday) along parts of the south-west coast of England. Minor river and surface water impacts are also possible today for parts of Wales and the Midlands. The overall flood risk is VERY LOW.

Specific Areas of Concern Map 1 - Friday 21 May 2021.




Flood Guidance Statement

10:30hrs Friday 21 May 2021

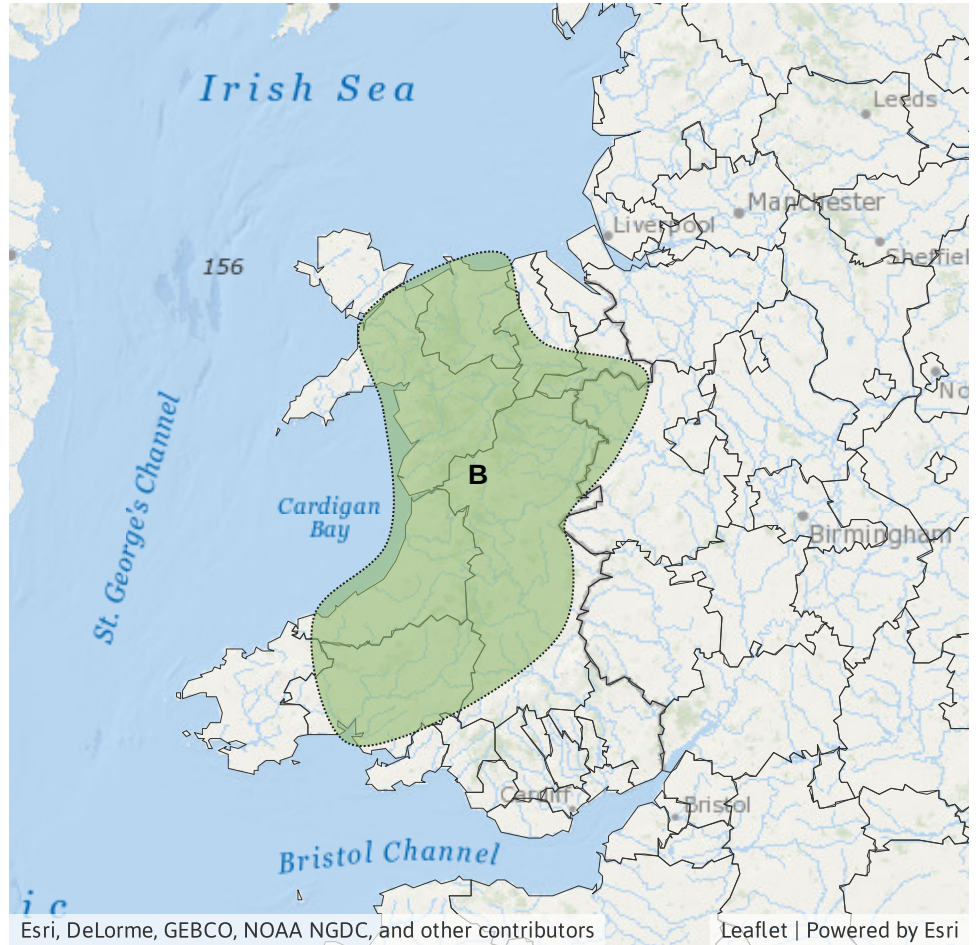
Specific Areas of Concern Map 2 - Friday 21 May 2021.

RISK AREA B
Impact **MINOR**
Likelihood **LOW**



Source River Surface
Likely duration 1 Day

Rivers in upper parts of upland catchments responding to persistent, heavy rain.



Assessment of flood risk



Coastal/Tidal

The coastal/tidal flood risk is VERY LOW for the next five days.

Localised minor coastal flooding impacts are possible today along parts of the south-west coast of England due to large waves and the potential for spray and wave over topping. Elsewhere around the south coasts of England and Wales, no more than minimal impacts are expected.



Surface water

The surface water flood risk is VERY LOW for the next five days.

Minor surface water flooding impacts are possible for parts of Wales and the Midlands today (Friday). Over parts of the north, north-west and south-west of England, any surface water flooding impacts are expected to be minimal. This is due to persistent, heavy rain.



Rivers

The river flood risk is VERY LOW for the next five days.

Minor river flooding impacts are possible for parts of Wales and the Midlands today (Friday). Over parts of the north, north-west and south-west of England, any river flooding impacts are expected to be minimal. This is due to persistent, heavy rain.



Groundwater

The groundwater flood risk is VERY LOW for the next five days.

Flood risk matrix



Summary of potential impacts

MINIMAL

Isolated and minor flooding of low-lying land and roads
Isolated spray/wave on coastal promenades
Little or no disruption to travel, but wet road surfaces

MINOR

Localised flooding of land and roads
Flooding affecting individual properties
Disruption to travel and key sites in flood plans

SIGNIFICANT

Flooding affecting parts of communities
Possible danger to life and damage to buildings/structures
Disruption to travel and key sites in flood plans

SEVERE

Danger to life, severe disruption to travel
Widespread flooding affecting whole communities
Widespread disruption or loss of infrastructure
Large scale evacuation of properties possible

Next statement due **10:30hrs Saturday 22 May 2021 (all times are local)**

Contact details **Flood Forecasting Centre Duty Hydrometeorologist - 0300 12345 01**

More information <http://www.ffc-environment-agency.metoffice.gov.uk>