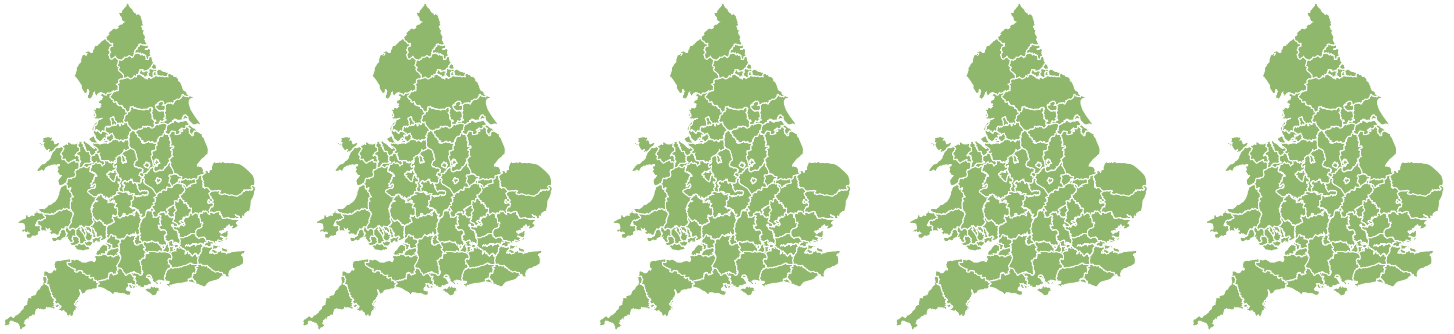


# Flood Guidance Statement

10:30hrs Thursday 13 May 2021



Thursday

13 May 2021 10:30-23:59  
Trend since last FGS

Increased



Friday

14 May 2021

Steady



Saturday

15 May 2021

Steady



Sunday

16 May 2021

Steady



Monday

17 May 2021


Steady



Minor inland flooding impacts are possible in the south-west of England today (Thursday). The overall flood risk is VERY LOW.

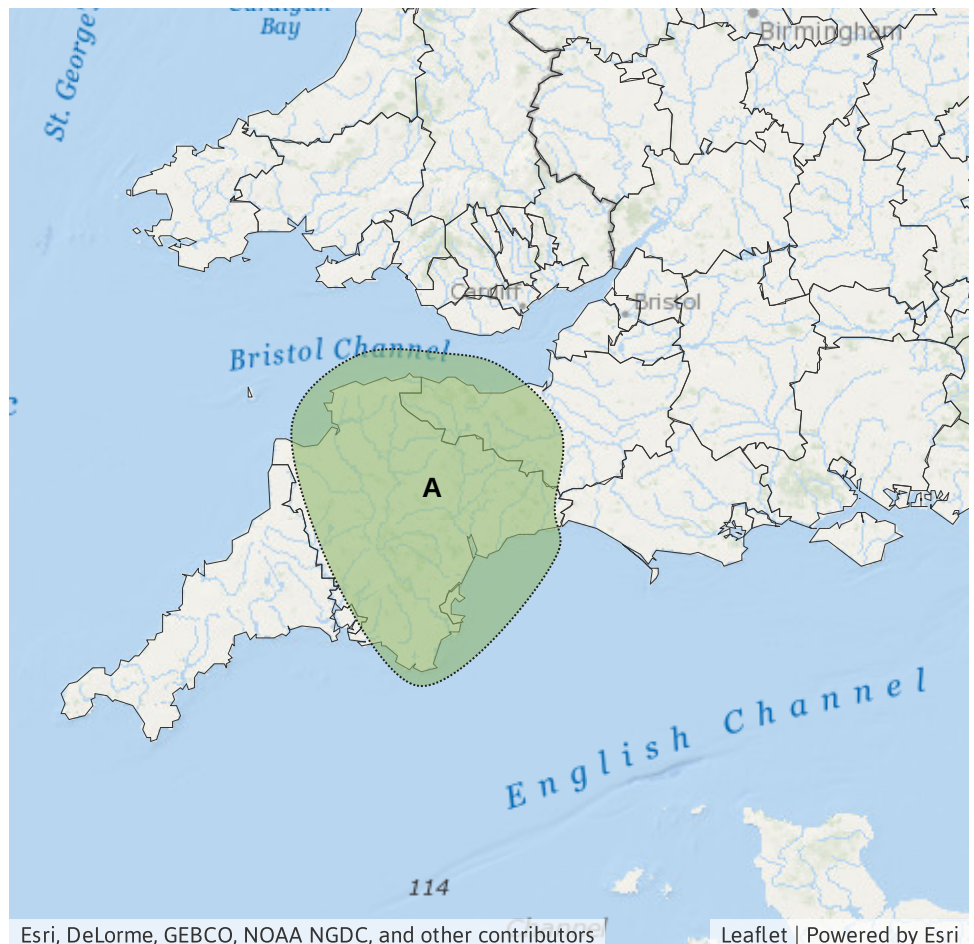
### Specific Area of Concern Map 1: Thursday 13 May

**RISK AREA A**  
Impact **MINOR**  
Likelihood **LOW**



Source River Surface  
Likely duration 1 Day

Prolonged rain on Thursday



## Assessment of flood risk



### Surface water

---

The surface water flood risk is VERY LOW for the next five days.

Minor surface water flooding impacts are possible across parts of the south-west of England today (Thursday), especially in urban areas. This is due to a period of persistent, sometimes heavy rain.



### Rivers

---

The river flood risk is VERY LOW for the next five days.

Minor river flooding impacts are possible across parts of the south-west of England today (Thursday), especially in small, fast responding and urban catchments. This is due to a period of persistent, sometimes heavy rain.



### Coastal/Tidal

---

The coastal/tidal flood risk is VERY LOW for the next five days.



### Groundwater

---

The groundwater flood risk is VERY LOW for the next five days.

### Flood risk matrix



### Summary of potential impacts

**MINIMAL**

Isolated and minor flooding of low-lying land and roads  
Isolated spray/wave on coastal promenades  
Little or no disruption to travel, but wet road surfaces

**MINOR**

Localised flooding of land and roads  
Flooding affecting individual properties  
Disruption to travel and key sites in flood plans

**SIGNIFICANT**

Flooding affecting parts of communities  
Possible danger to life and damage to buildings/structures  
Disruption to travel and key sites in flood plans

**SEVERE**

Danger to life, severe disruption to travel  
Widespread flooding affecting whole communities  
Widespread disruption or loss of infrastructure  
Large scale evacuation of properties possible

Next statement due **10:30hrs Friday 14 May 2021 (all times are local)**

Contact details **Flood Forecasting Centre Duty Hydrometeorologist - 0300 12345 01**

More information **<http://www.ffc-environment-agency.metoffice.gov.uk>**