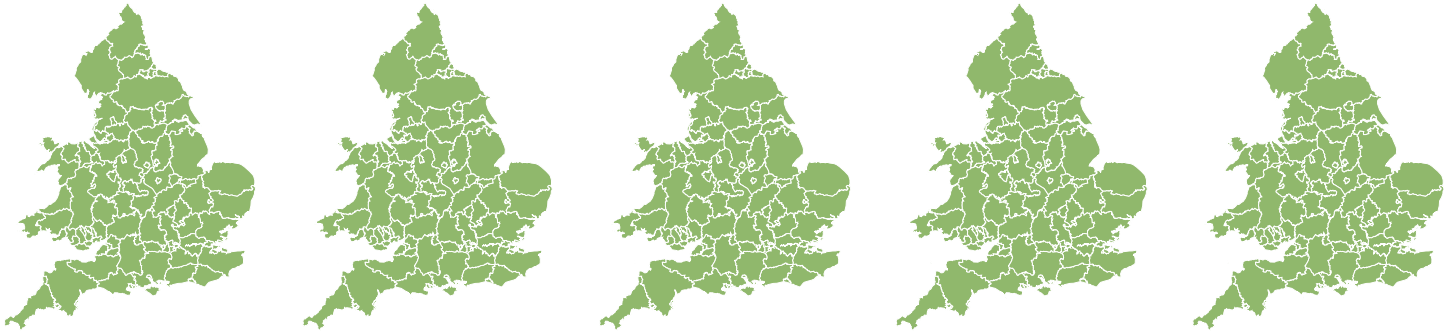


Flood Guidance Statement

10:30hrs Friday 07 May 2021




Friday 7 May 2021 10:30-23:59 Trend since last FGS Steady →	Saturday 8 May 2021 Increased ↑	Sunday 9 May 2021 Steady →	Monday 10 May 2021 Steady →	Tuesday 11 May 2021 Steady →
--	---	--	---	--

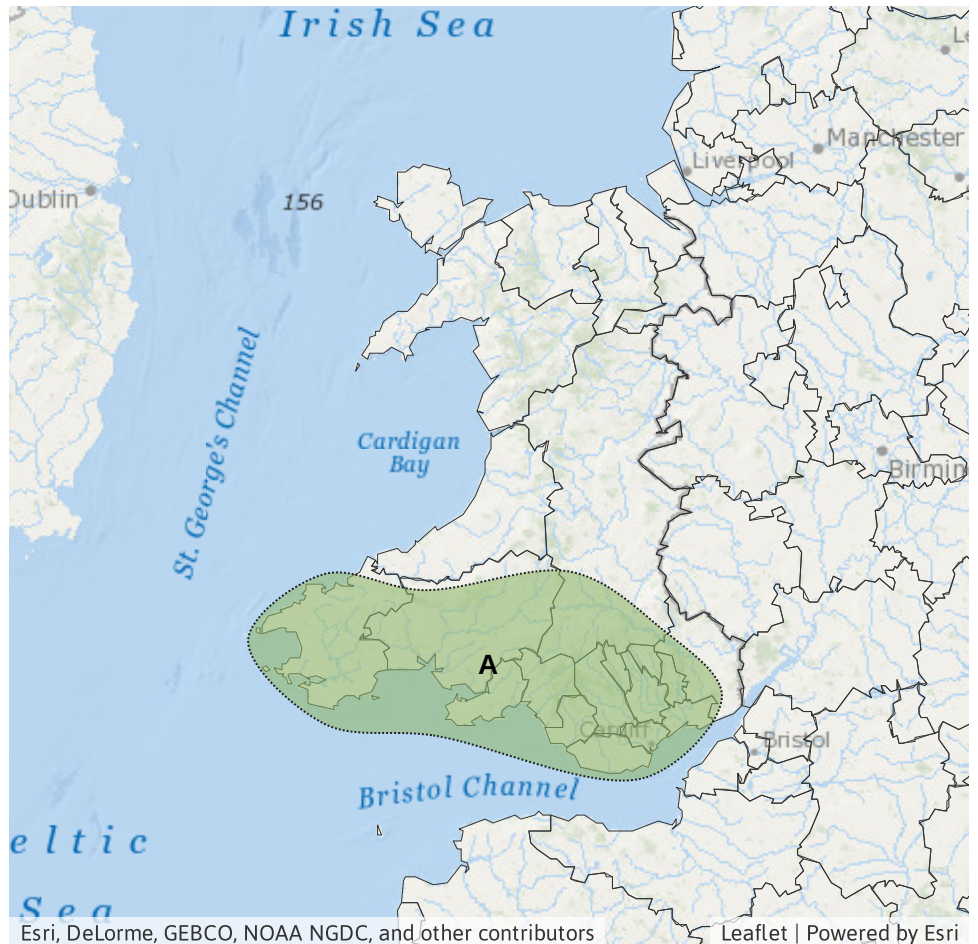
Minor surface water flooding impacts are possible in the south of Wales on Saturday. The overall flood risk is VERY LOW.

Specific Area of Concern Map 1: Saturday 8 May 2021

RISK AREA A
 Impact **MINOR**
 Likelihood **LOW**



Source Surface
 Likely duration 1 Day
 Heavy, persistent rain on Saturday



Assessment of flood risk



Surface water

The surface water flood risk is VERY LOW for the next five days.

Minor surface water flooding impacts are possible in the south of Wales on Sunday due to persistent heavy rain.



Rivers

The river flood risk is VERY LOW for the next five days.

Heavy rain on Saturday could lead to some minimal impacts from small, fast responding rivers in the south of Wales.



Coastal/Tidal

The coastal/tidal flood risk is VERY LOW for the next five days.



Groundwater

The groundwater flood risk is VERY LOW for the next five days.

Flood risk matrix



Summary of potential impacts

MINIMAL

Isolated and minor flooding of low-lying land and roads
Isolated spray/wave on coastal promenades
Little or no disruption to travel, but wet road surfaces

MINOR

Localised flooding of land and roads
Flooding affecting individual properties
Disruption to travel and key sites in flood plans

SIGNIFICANT

Flooding affecting parts of communities
Possible danger to life and damage to buildings/structures
Disruption to travel and key sites in flood plans

SEVERE

Danger to life, severe disruption to travel
Widespread flooding affecting whole communities
Widespread disruption or loss of infrastructure
Large scale evacuation of properties possible

Next statement due **10:30hrs Saturday 08 May 2021 (all times are local)**

Contact details **Flood Forecasting Centre Duty Hydrometeorologist - 0300 12345 01**

More information <http://www.ffc-environment-agency.metoffice.gov.uk>