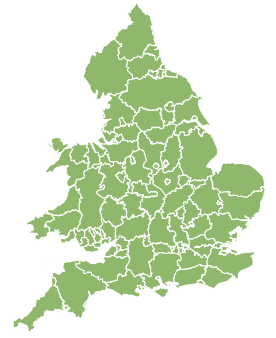
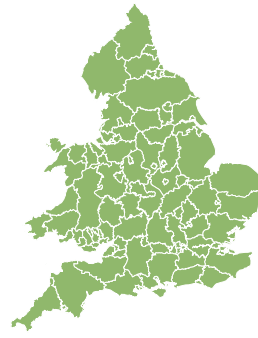


Flood Guidance Statement

10:30hrs Tuesday 09 March 2021



Tuesday

9 Mar 2021 10:30-23:59
Trend since last FGS

Steady →

Wednesday

10 Mar 2021

Steady →

Thursday

11 Mar 2021

Steady →

Friday

12 Mar 2021

Steady →

Saturday

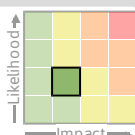
13 Mar 2021

Steady →

Localised minor inland flooding impacts are possible on Wednesday and into Thursday morning, but the overall flood risk remains VERY LOW for the next five days.

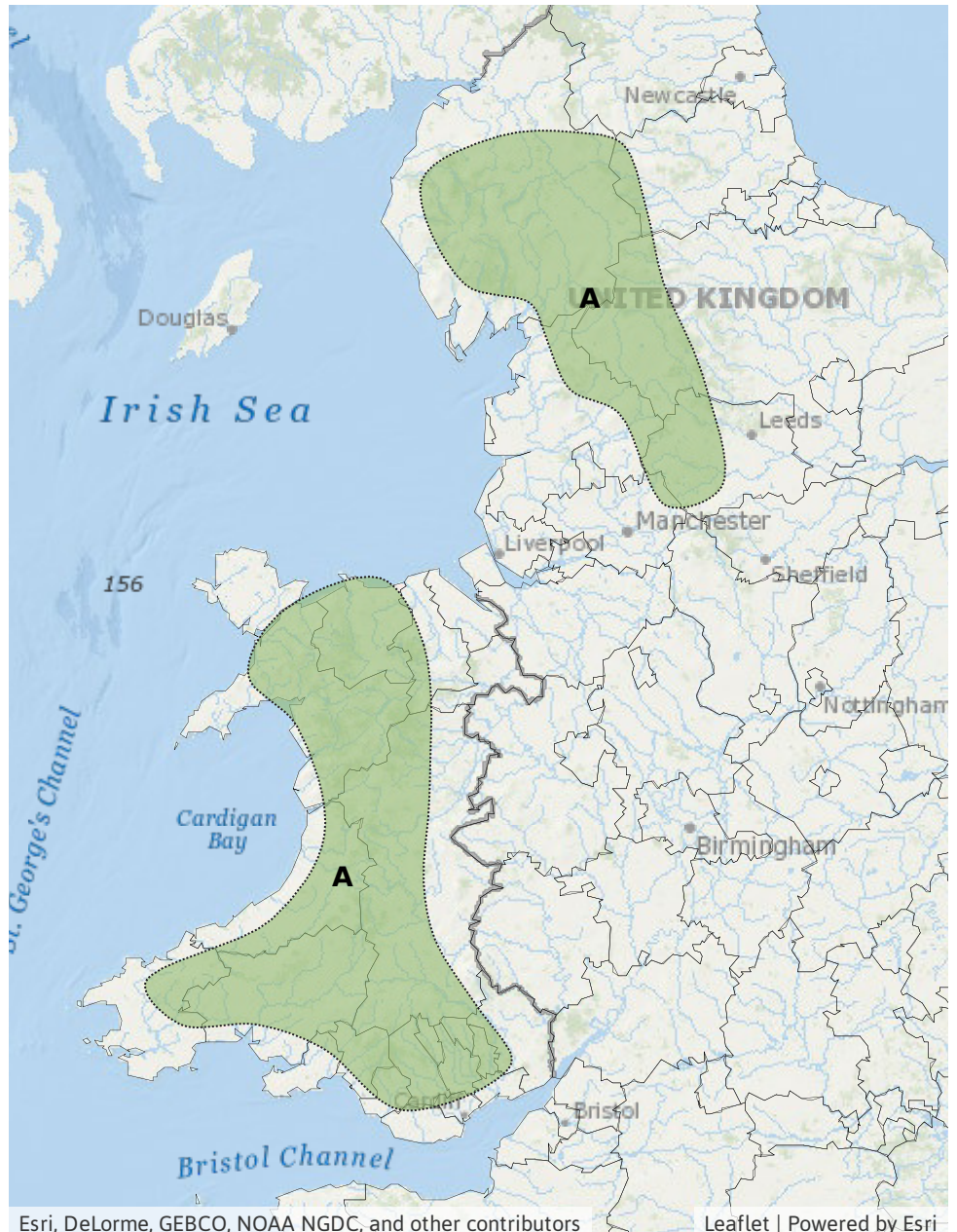
Specific Areas of Concern Map 1: Wednesday 10 and early Thursday 11 March 2021.

RISK AREA A
Impact **MINOR**
Likelihood **LOW**



Source River Surface
Likely duration 2 Days

Flooding impacts possible from heavy and persistent rain Wed into early Thu.



Assessment of flood risk



Rivers

The river flood risk is VERY LOW for the next five days.

Minor river flooding impacts are possible in parts of Wales and the north of England on Wednesday and into Thursday morning due to prolonged heavy rain. Some isolated minor river flooding impacts are also possible but not expected for parts of East Anglia on Wednesday and Thursday.



Surface water

The surface water flood risk is VERY LOW for the next five days.

Minor surface water flooding impacts are possible in parts of Wales and the north of England on Wednesday and into Thursday morning due to prolonged heavy rain.



Groundwater

The groundwater flood risk is VERY LOW for the next five days.

Groundwater levels are high in many parts of the country, particularly in Hampshire, Sussex, Kent and other parts of the south and east of England.



Coastal/Tidal

The coastal/tidal flood risk is VERY LOW for the next five days, despite large waves affecting parts of the west and south coasts of England and Wales on Wednesday and Thursday.

Flood Guidance Statement

10:30hrs Tuesday 09 March 2021

Flood risk matrix



Summary of potential impacts

MINIMAL

Isolated and minor flooding of low-lying land and roads
Isolated spray/wave on coastal promenades
Little or no disruption to travel, but wet road surfaces

MINOR

Localised flooding of land and roads
Flooding affecting individual properties
Disruption to travel and key sites in flood plans

SIGNIFICANT

Flooding affecting parts of communities
Possible danger to life and damage to buildings/structures
Disruption to travel and key sites in flood plans

SEVERE

Danger to life, severe disruption to travel
Widespread flooding affecting whole communities
Widespread disruption or loss of infrastructure
Large scale evacuation of properties possible

Next statement due **10:30hrs Wednesday 10 March 2021 (all times are local)**

Contact details **Flood Forecasting Centre Duty Hydrometeorologist - 0300 12345 01**

More information <http://www.ffc-environment-agency.metoffice.gov.uk>