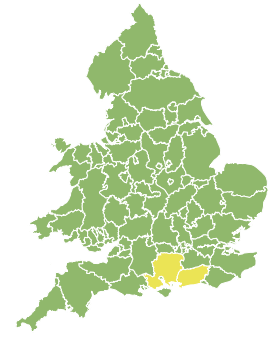
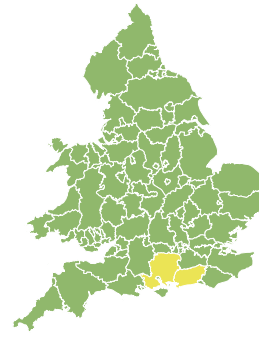
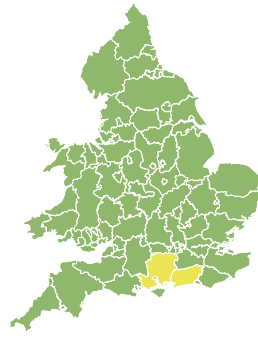
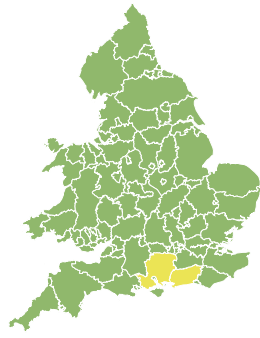
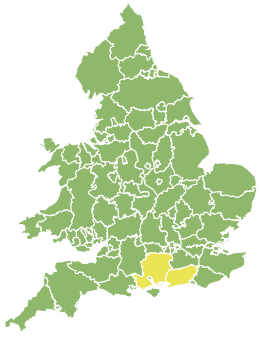


Flood Guidance Statement

10:30hrs Thursday 25 February 2021



Thursday

25 Feb 2021 10:30-23:59
Trend since last FGS

Steady →

Friday

26 Feb 2021

Steady →

Saturday

27 Feb 2021

Steady →

Sunday

28 Feb 2021

Steady →

Monday

1 Mar 2021

Steady →

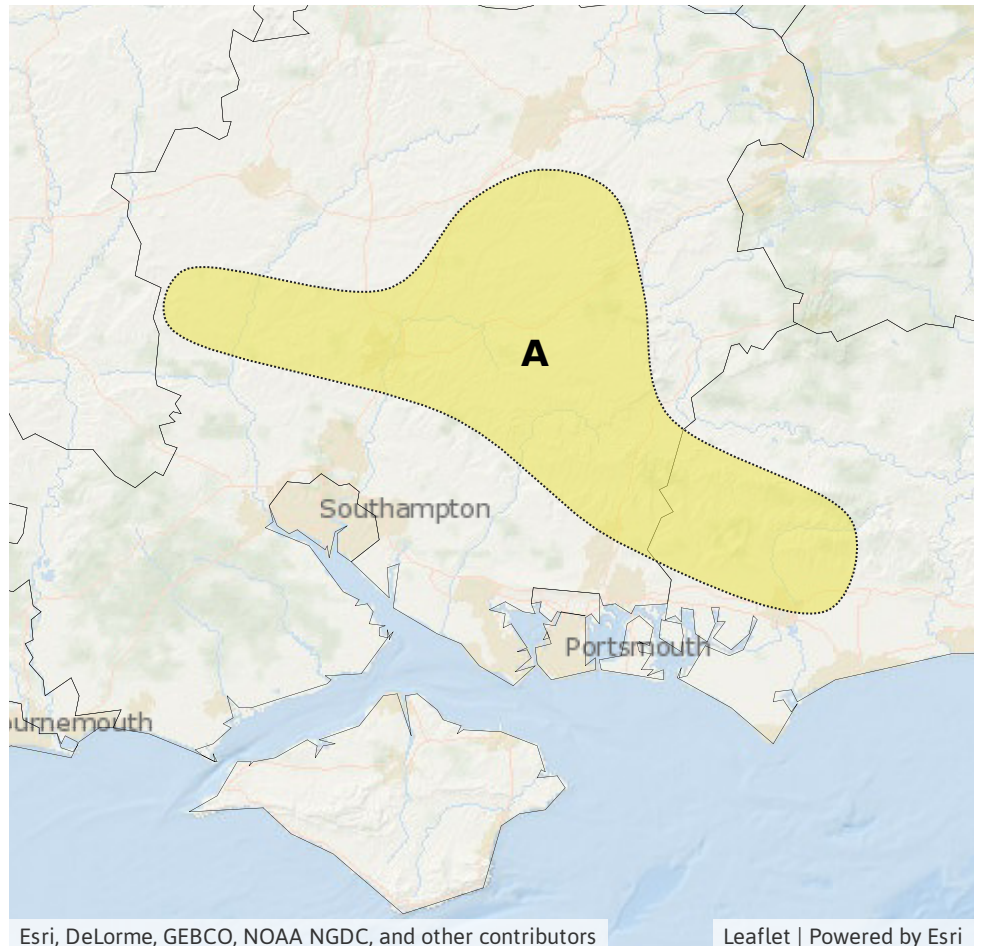
Minor groundwater flooding impacts are expected in parts of the south of England for the next five days. The overall flood risk is LOW.

Specific Areas of Concern Map 1: Thursday 25 February onwards

RISK AREA A
Impact **MINOR**
Likelihood **HIGH**

Source Ground
Likely duration 5 + Days

Ongoing localised groundwater flooding impacts affecting a few properties.



Assessment of flood risk



Groundwater

The groundwater flood risk is LOW for the next five days.

Minor groundwater flooding is expected to continue in parts of Hampshire and West Sussex for the next five days.

Groundwater levels are high in many other parts of the country, particularly in North Yorkshire, the East Riding of Yorkshire and Kent, as well as other parts of the south and east of England.



Rivers

The river flood risk is VERY LOW for the next five days.



Surface water

The surface water flood risk is VERY LOW for the next five days.



Coastal/Tidal

The coastal/tidal flood risk is VERY LOW for the next five days.

Flood risk matrix



Summary of potential impacts

MINIMAL

Isolated and minor flooding of low-lying land and roads
Isolated spray/wave on coastal promenades
Little or no disruption to travel, but wet road surfaces

MINOR

Localised flooding of land and roads
Flooding affecting individual properties
Disruption to travel and key sites in flood plans

SIGNIFICANT

Flooding affecting parts of communities
Possible danger to life and damage to buildings/structures
Disruption to travel and key sites in flood plans

SEVERE

Danger to life, severe disruption to travel
Widespread flooding affecting whole communities
Widespread disruption or loss of infrastructure
Large scale evacuation of properties possible

Next statement due **10:30hrs Friday 26 February 2021 (all times are local)**

Contact details **Flood Forecasting Centre Duty Hydrometeorologist - 0300 12345 01**

More information **<http://www.ffc-environment-agency.metoffice.gov.uk>**