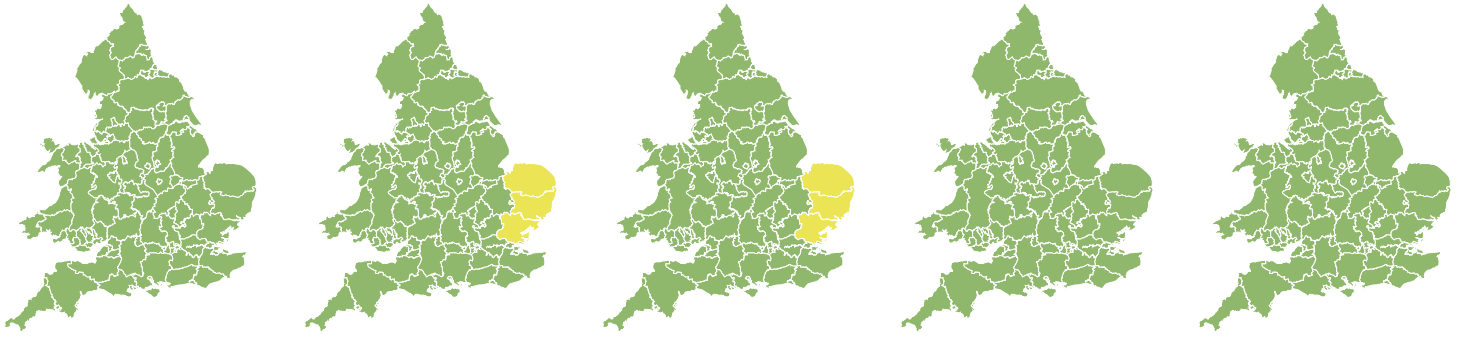


Flood Guidance Statement

10:30hrs Saturday 13 February 2021



Saturday

13 Feb 2021 10:30-23:59
Trend since last FGS

Steady →

Sunday

14 Feb 2021

Increased ↑

Monday

15 Feb 2021

Increased ↑

Tuesday

16 Feb 2021

Decreased ↓

Wednesday

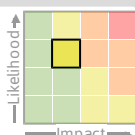
17 Feb 2021

Steady →

Minor river and surface water flooding impacts are probable in parts of England on Sunday and Monday and are possible but not expected across parts of south Wales and south-west England. The overall flood risk is LOW.

Specific Areas of Concern Map 1: Sunday 14 and Monday 15 February


RISK AREA A
Impact **MINOR**
Likelihood **MEDIUM**



Source River Surface
Likely duration 2 Days

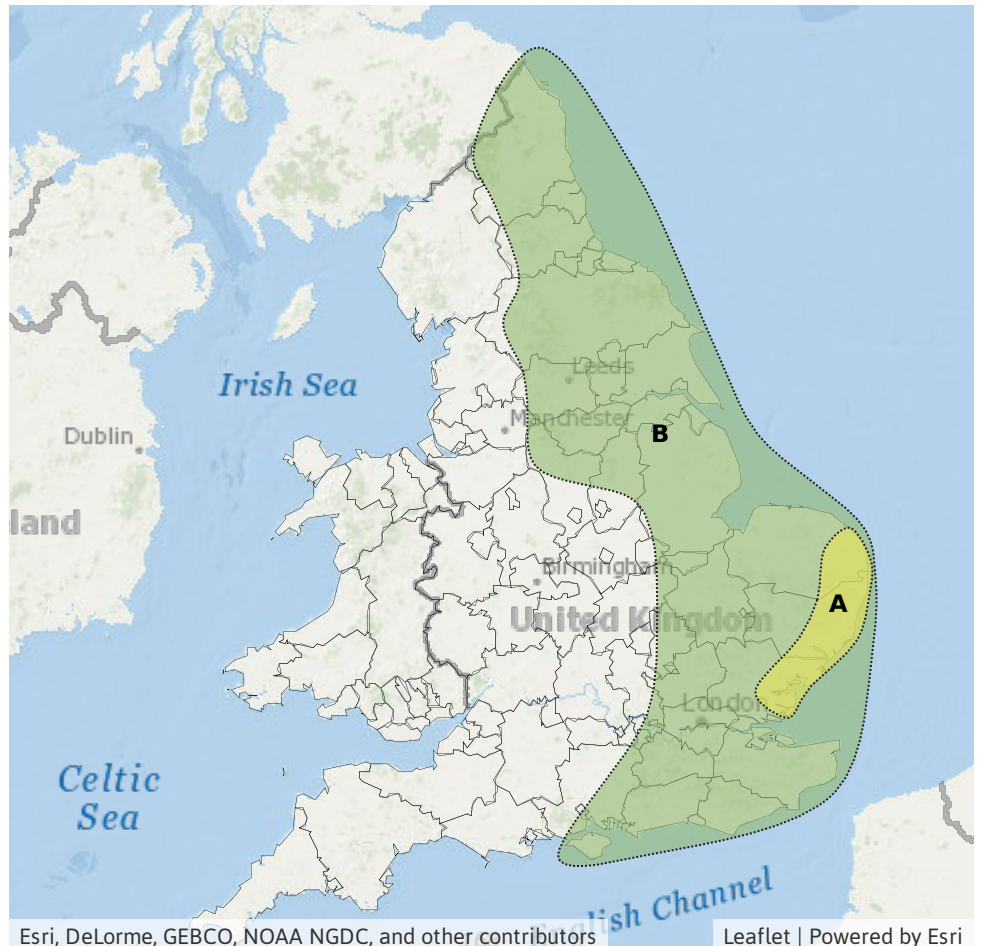
Rainfall starting Sunday afternoon, combined with snow melt.

RISK AREA B
Impact **MINOR**
Likelihood **LOW**



Source River Surface
Likely duration 2 Days

Rainfall starting Sunday afternoon, combined with snow melt.



Assessment of flood risk



Rivers

The river flood risk is LOW on Sunday and Monday.

Minor river flooding impacts are probable in places across parts of England on Sunday and Monday as rainfall and snow melt combine to increase river levels.

Minor river flooding impacts are possible but not expected elsewhere across parts of the south-west of England and south Wales on Sunday and Monday due to further rain.



Surface water

The surface water flood risk is LOW on Sunday and Monday.

Minor surface water flooding impacts are probable in places across parts of England on Sunday and Monday due to a combination of rainfall and snow melt.

Minor surface water flooding impacts are possible but not expected elsewhere across parts of the south-west of England and south Wales on Sunday and Monday due to further rain.



Groundwater

The groundwater flood risk is VERY LOW for the next five days.

However, groundwater levels are high in many parts of the country, particularly in North Yorkshire and the East Riding of Yorkshire as well as parts of the south and east of England.



Coastal/Tidal

The coastal/tidal flood risk is VERY LOW for the next five days.

Despite the potential for some localised spray and wave overtopping along the south coast of Devon and Cornwall today and tomorrow, minimal flood impacts are expected.

Flood Guidance Statement

10:30hrs Saturday 13 February 2021

Flood risk matrix



Summary of potential impacts

MINIMAL

Isolated and minor flooding of low-lying land and roads
Isolated spray/wave on coastal promenades
Little or no disruption to travel, but wet road surfaces

MINOR

Localised flooding of land and roads
Flooding affecting individual properties
Disruption to travel and key sites in flood plans

SIGNIFICANT

Flooding affecting parts of communities
Possible danger to life and damage to buildings/structures
Disruption to travel and key sites in flood plans

SEVERE

Danger to life, severe disruption to travel
Widespread flooding affecting whole communities
Widespread disruption or loss of infrastructure
Large scale evacuation of properties possible

Next statement due **10:30hrs Sunday 14 February 2021 (all times are local)**

Contact details **Flood Forecasting Centre Duty Hydrometeorologist - 0300 12345 01**

More information <http://www.ffc-environment-agency.metoffice.gov.uk>