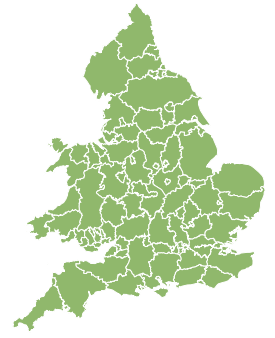
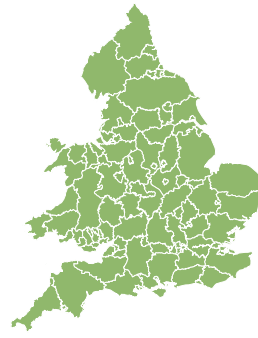


Flood Guidance Statement

10:30hrs Thursday 11 February 2021



Thursday

11 Feb 2021 10:30-23:59
Trend since last FGS

Steady



Friday

12 Feb 2021

Steady



Saturday

13 Feb 2021

Steady



Sunday

14 Feb 2021

Increased



Monday

15 Feb 2021

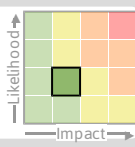
Increased



Minor inland flooding impacts are possible in parts of the north and east of England on Sunday and Monday. The overall flood risk is VERY LOW for the next five days.

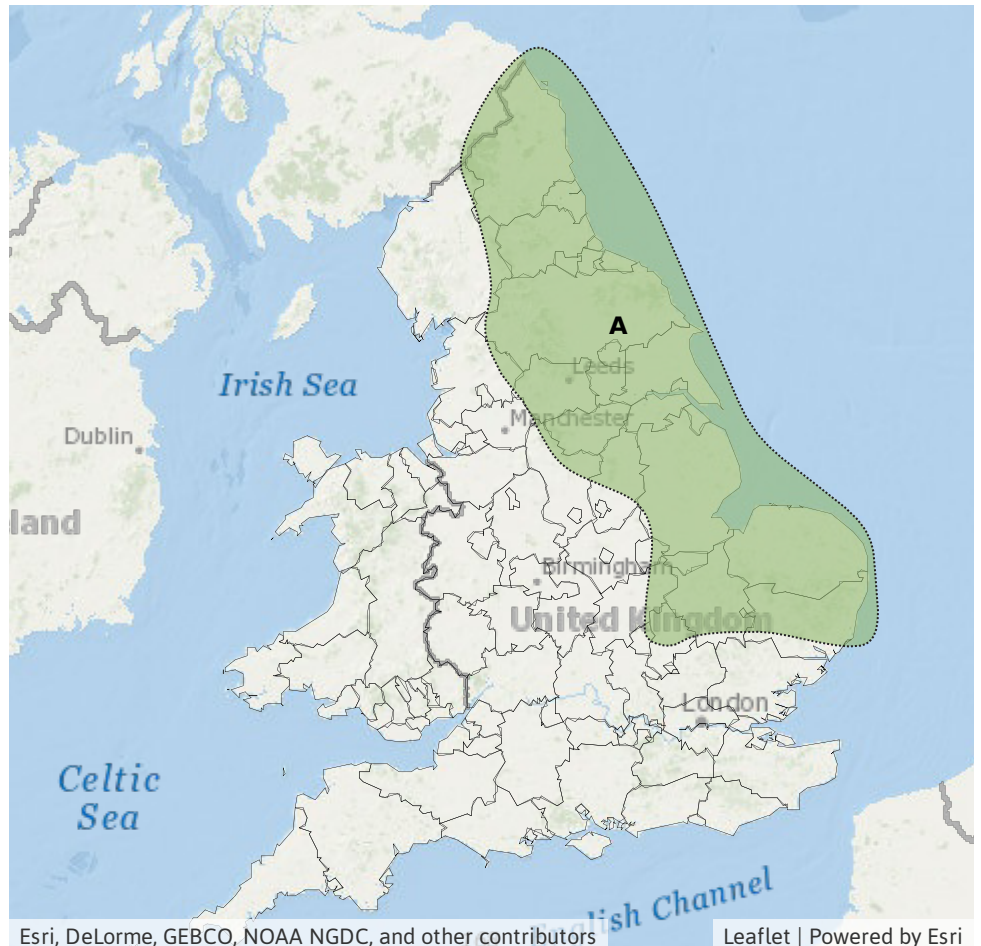
Specific Areas of Concern Map 1: Sunday 14 and Monday 15 February

RISK AREA A
Impact **MINOR**
Likelihood **LOW**



Source River Surface
Likely duration 2 + Days

Rainfall starting Sunday afternoon, combined with snow melt.



Assessment of flood risk



Rivers

The river flood risk is VERY LOW for the next five days.

Rivers are likely to rise in response to rainfall across parts of the north and east of England on Sunday and Monday. Snow melt is expected to contribute to this river response. See Specific Areas of Concern Map.

Minor river flooding impacts are possible but not expected elsewhere across parts of England and Wales on Sunday and Monday.



Surface water

The surface water flood risk is VERY LOW for the next five days.

Surface water flooding impacts are possible due to a combination of heavy rain and snow melt across parts of the north and east of England on Sunday and Monday. See Specific Areas of Concern Map.

Minor surface water flooding impacts are possible but not expected elsewhere across parts of England and Wales on Sunday and Monday.



Groundwater

The groundwater flood risk is VERY LOW for the next five days.

However, groundwater levels are high in many parts of the country, particularly in North Yorkshire and the East Riding of Yorkshire as well as parts of the south and east of England.



Coastal/Tidal

The coastal/tidal flood risk is VERY LOW for the next five days.

Flood Guidance Statement

10:30hrs Thursday 11 February 2021

Flood risk matrix



Summary of potential impacts

MINIMAL

Isolated and minor flooding of low-lying land and roads
Isolated spray/wave on coastal promenades
Little or no disruption to travel, but wet road surfaces

MINOR

Localised flooding of land and roads
Flooding affecting individual properties
Disruption to travel and key sites in flood plans

SIGNIFICANT

Flooding affecting parts of communities
Possible danger to life and damage to buildings/structures
Disruption to travel and key sites in flood plans

SEVERE

Danger to life, severe disruption to travel
Widespread flooding affecting whole communities
Widespread disruption or loss of infrastructure
Large scale evacuation of properties possible

Next statement due **10:30hrs Friday 12 February 2021 (all times are local)**

Contact details **Flood Forecasting Centre Duty Hydrometeorologist - 0300 12345 01**

More information **<http://www.ffc-environment-agency.metoffice.gov.uk>**