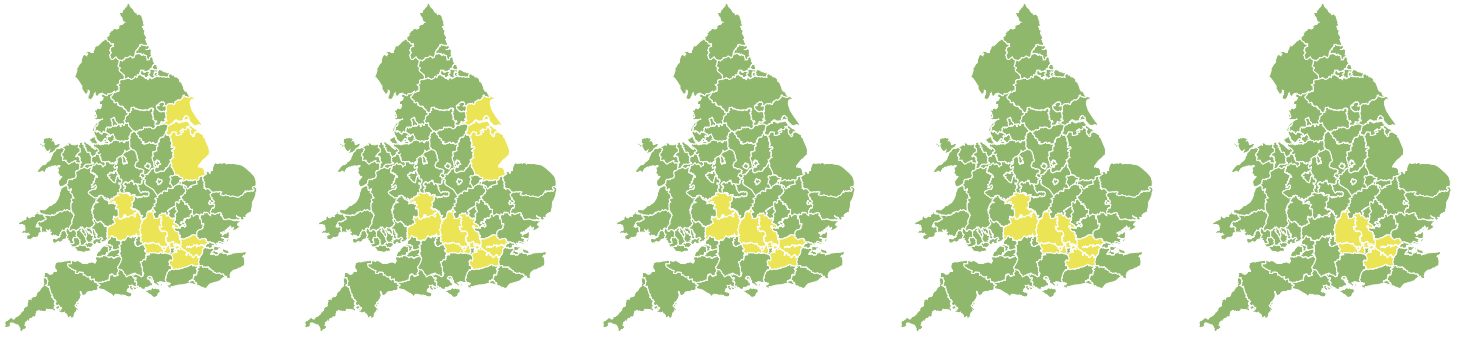


# Flood Guidance Statement

10:30hrs Sunday 07 February 2021



Sunday

7 Feb 2021 10:30-23:59  
Trend since last FGS

Increased ↑

Monday

8 Feb 2021

Increased ↑

Tuesday

9 Feb 2021

Steady →

Wednesday

10 Feb 2021

Steady →

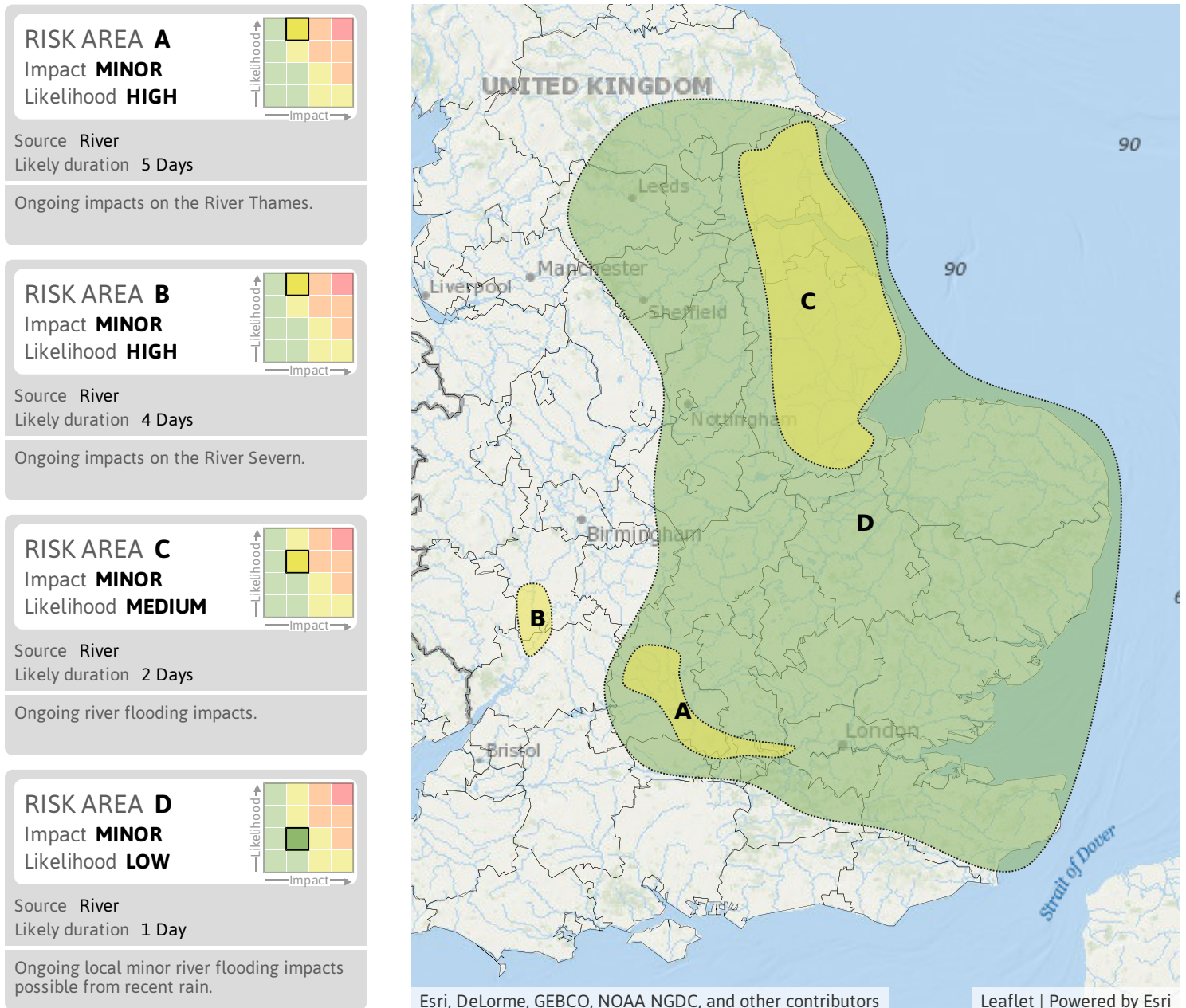
Thursday

11 Feb 2021

Increased ↑

Ongoing minor river flooding impacts are probable today and tomorrow in eastern England and for parts of southern England over the next five days. Ongoing river flooding is also possible elsewhere today (Sunday). The overall flood risk is LOW.

## Specific Areas of Concern Map 1: Sunday 7 February to Thursday 11 February

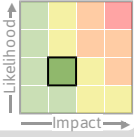


# Flood Guidance Statement

10:30hrs Sunday 07 February 2021

### Specific Areas of Concern Map 2: Thursday 11 February

**RISK AREA E**  
Impact **MINOR**  
Likelihood **LOW**



Source River  
Likely duration 1 Day

Ongoing river flooding on the River Severn reduces to low likelihood on Thursday.



## Assessment of flood risk



### Rivers

---

The river flood risk is LOW for the next five days.

River flooding impacts are expected today and tomorrow in parts of England due to recent heavy rain falling on sensitive river catchments. There are also ongoing river impacts until Thursday along the Rivers Severn and Thames. This is because river levels remain high from recent rainfall. See Area Of Concern Maps.

Continued minor river flooding impacts are also possible but not expected in parts of eastern, central and south-eastern England on Monday.



### Groundwater

---

The groundwater flood risk is VERY LOW for the next five days.

However, groundwater levels are high in many parts of the country, particularly in North Yorkshire and East Ridings of Yorkshire as well as parts of the south and east of England.



### Surface water

---

The surface water flood risk is VERY LOW for the next five days.



### Coastal/Tidal

---

The coastal/tidal flood risk is VERY LOW for the next five days.

### Flood risk matrix



### Summary of potential impacts

#### MINIMAL

Isolated and minor flooding of low-lying land and roads  
Isolated spray/wave on coastal promenades  
Little or no disruption to travel, but wet road surfaces

#### MINOR

Localised flooding of land and roads  
Flooding affecting individual properties  
Disruption to travel and key sites in flood plans

#### SIGNIFICANT

Flooding affecting parts of communities  
Possible danger to life and damage to buildings/structures  
Disruption to travel and key sites in flood plans

#### SEVERE

Danger to life, severe disruption to travel  
Widespread flooding affecting whole communities  
Widespread disruption or loss of infrastructure  
Large scale evacuation of properties possible

Next statement due **10:30hrs Monday 08 February 2021 (all times are local)**

Contact details **Flood Forecasting Centre Duty Hydrometeorologist - 0300 12345 01**

More information **<http://www.ffc-environment-agency.metoffice.gov.uk>**