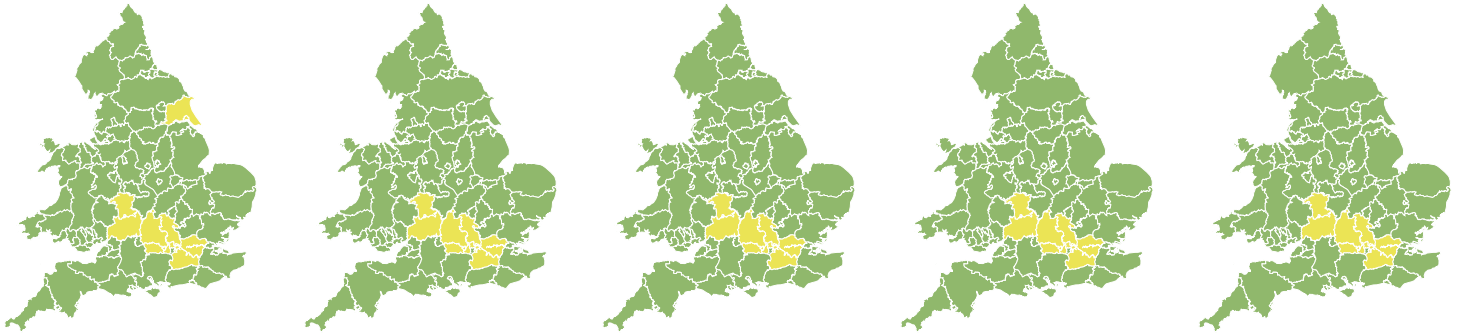


Flood Guidance Statement

10:30hrs Saturday 06 February 2021



Saturday

6 Feb 2021 10:30-23:59
Trend since last FGS

Decreased ↓

Sunday

7 Feb 2021

Steady →

Monday

8 Feb 2021

Steady →

Tuesday

9 Feb 2021

Steady →

Wednesday

10 Feb 2021

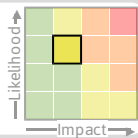
Increased ↑

Ongoing minor river flooding impacts are expected in parts of the north-east today and central and south-east parts of England for the next five days. Minor inland flooding possible elsewhere today and Sunday. The overall flood risk is LOW.

Specific Areas of Concern Map 1: Saturday 6 February

RISK AREA A

Impact **MINOR**
Likelihood **MEDIUM**

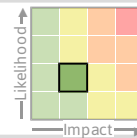


Source River
Likely duration 1 Day

Ongoing river flooding impacts.

RISK AREA B

Impact **MINOR**
Likelihood **LOW**

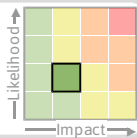


Source River Surface
Likely duration 1 Day

River and surface water flooding from rainfall on Saturday.

RISK AREA C

Impact **MINOR**
Likelihood **LOW**

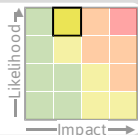


Source River
Likely duration 2 Days

Local minor river flooding impacts possible from rain on Saturday and Sunday

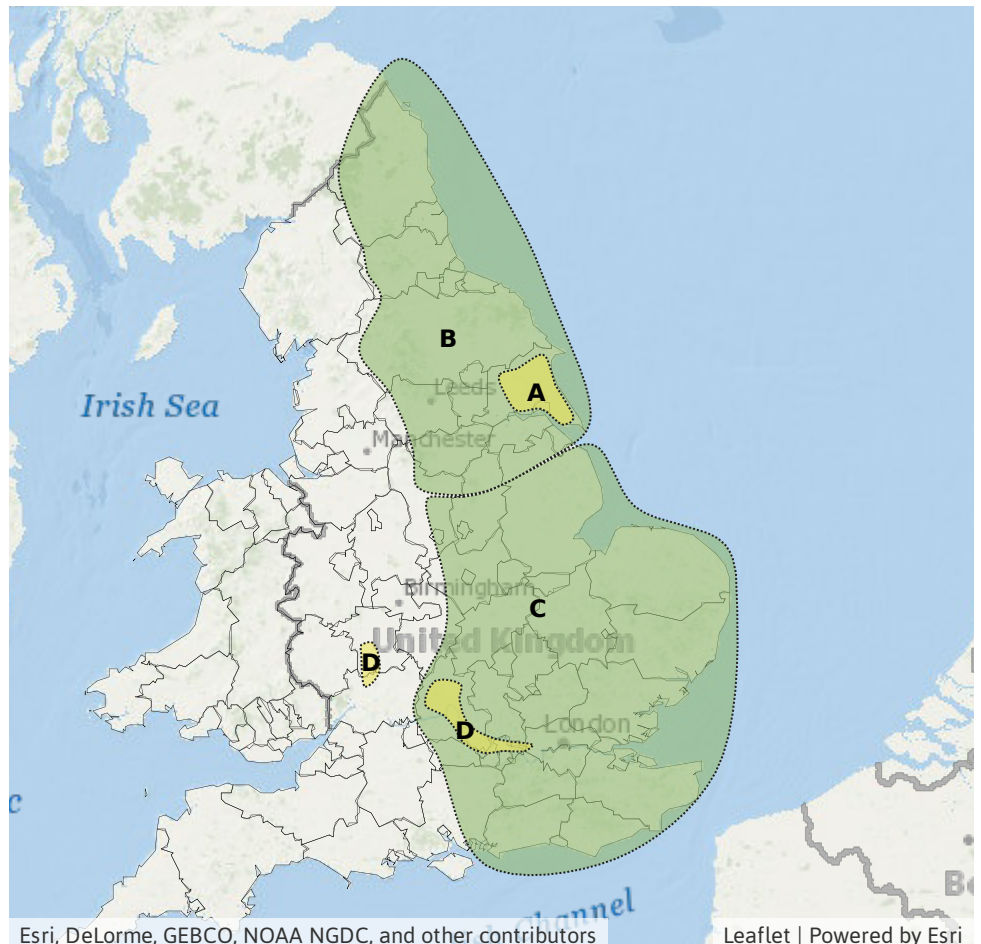
RISK AREA D

Impact **MINOR**
Likelihood **HIGH**



Source River
Likely duration 5 + Days

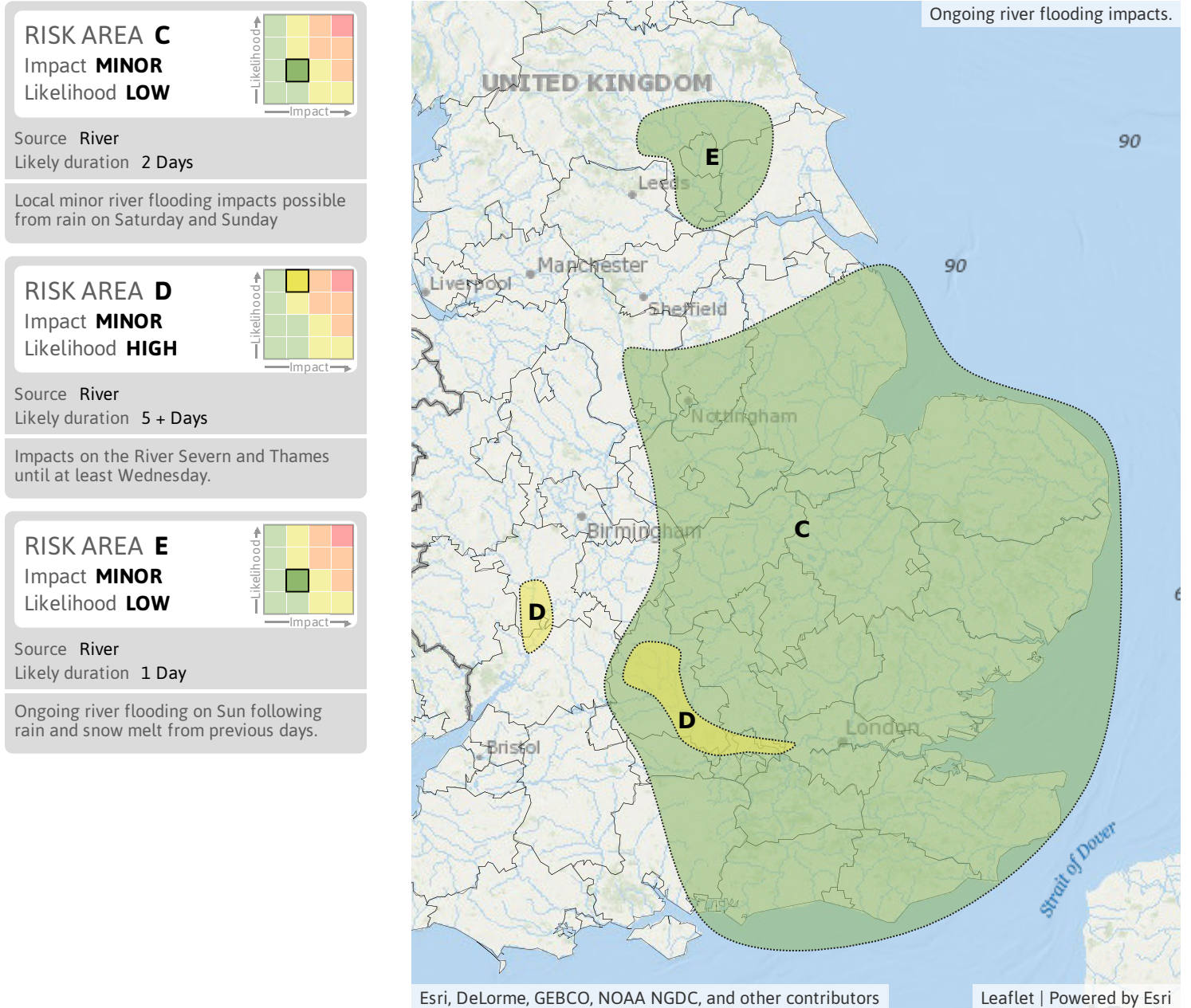
Impacts on the River Severn and Thames until at least Wednesday.



Flood Guidance Statement

10:30hrs Saturday 06 February 2021

Specific Areas of Concern Map 2: Sunday 7 February to Wednesday 10 February



Assessment of flood risk



Rivers

The river flood risk is LOW for the next five days.

Minor river flooding impacts are probable in parts of north-east England today (Saturday). This is due to heavy rain in places falling on sensitive river catchments.

River levels in parts of central, east and south-east England remain high after recent rainfall. This leads to the likelihood of minor impacts along some rivers during the next five days.



Surface water

The surface water flood risk is VERY LOW for the next five days.

Heavy rainfall combined with saturated ground across parts of the north-east of England today (Saturday) could give rise to the potential for local minor impacts.



Groundwater

The groundwater flood risk is VERY LOW for the next five days.

However, groundwater levels are high in many parts of the country, particularly in North Yorkshire and East Ridings of Yorkshire as well as parts of the south and east of England.



Coastal/Tidal

The coastal/tidal flood risk is VERY LOW for the next five days.

Flood Guidance Statement

10:30hrs Saturday 06 February 2021

Flood risk matrix



Summary of potential impacts

MINIMAL

Isolated and minor flooding of low-lying land and roads
Isolated spray/wave on coastal promenades
Little or no disruption to travel, but wet road surfaces

MINOR

Localised flooding of land and roads
Flooding affecting individual properties
Disruption to travel and key sites in flood plans

SIGNIFICANT

Flooding affecting parts of communities
Possible danger to life and damage to buildings/structures
Disruption to travel and key sites in flood plans

SEVERE

Danger to life, severe disruption to travel
Widespread flooding affecting whole communities
Widespread disruption or loss of infrastructure
Large scale evacuation of properties possible

Next statement due **10:30hrs Sunday 07 February 2021 (all times are local)**

Contact details **Flood Forecasting Centre Duty Hydrometeorologist - 0300 12345 01**

More information **<http://www.ffc-environment-agency.metoffice.gov.uk>**