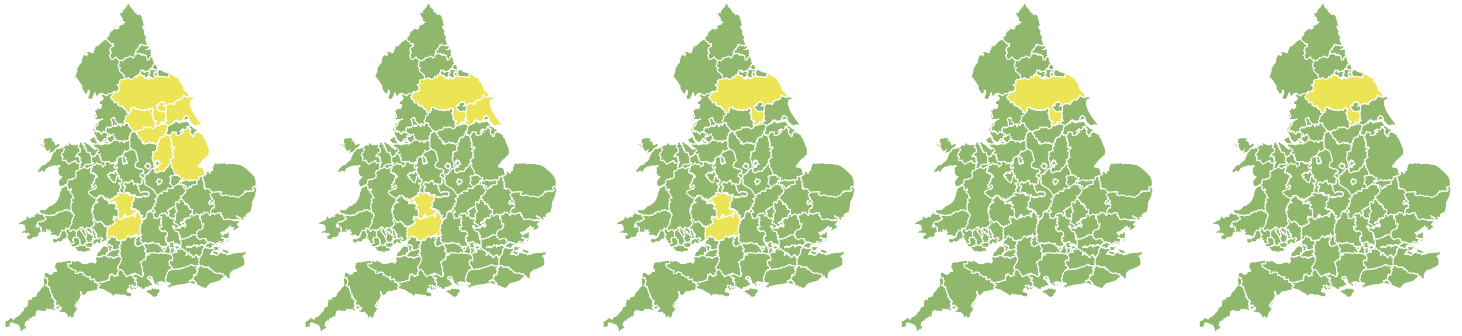


# Flood Guidance Statement

10:30hrs Monday 25 January 2021



Monday

25 Jan 2021 10:30-23:59  
Trend since last FGS

Steady →

Tuesday

26 Jan 2021

Steady →

Wednesday

27 Jan 2021

Steady →

Thursday

28 Jan 2021

Steady →

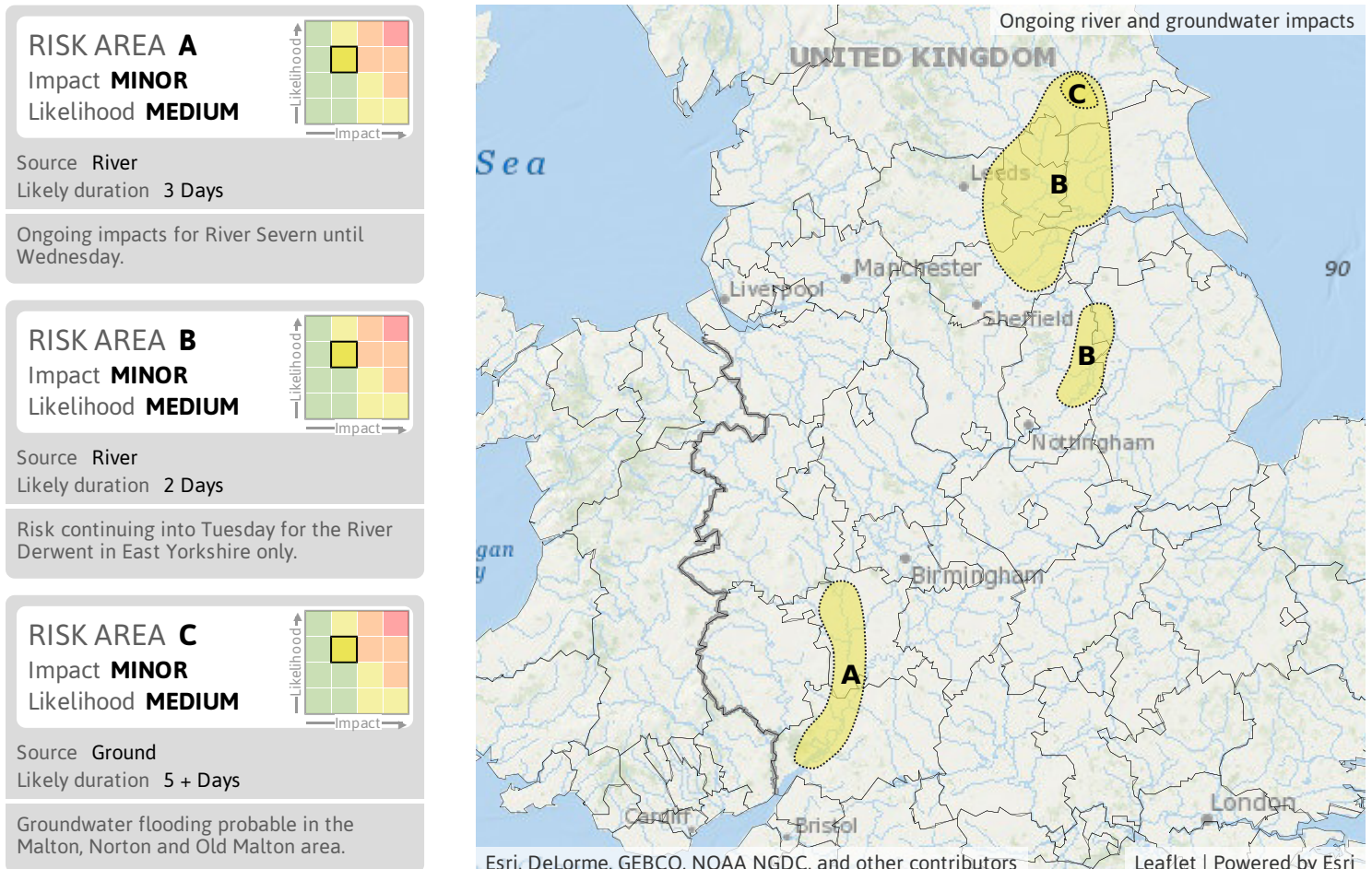
Friday

29 Jan 2021

Increased ↑

Minor river flooding impacts are probable for parts of the River Severn until Wednesday and some other large rivers today (Monday) and on Tuesday. The overall flood risk is LOW. See end of FGS for 6-10 day forecast.

## Specific Areas of Concern Map 1: Monday 25 to Friday 29 January

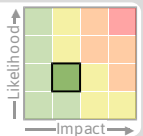


# Flood Guidance Statement

10:30hrs Monday 25 January 2021

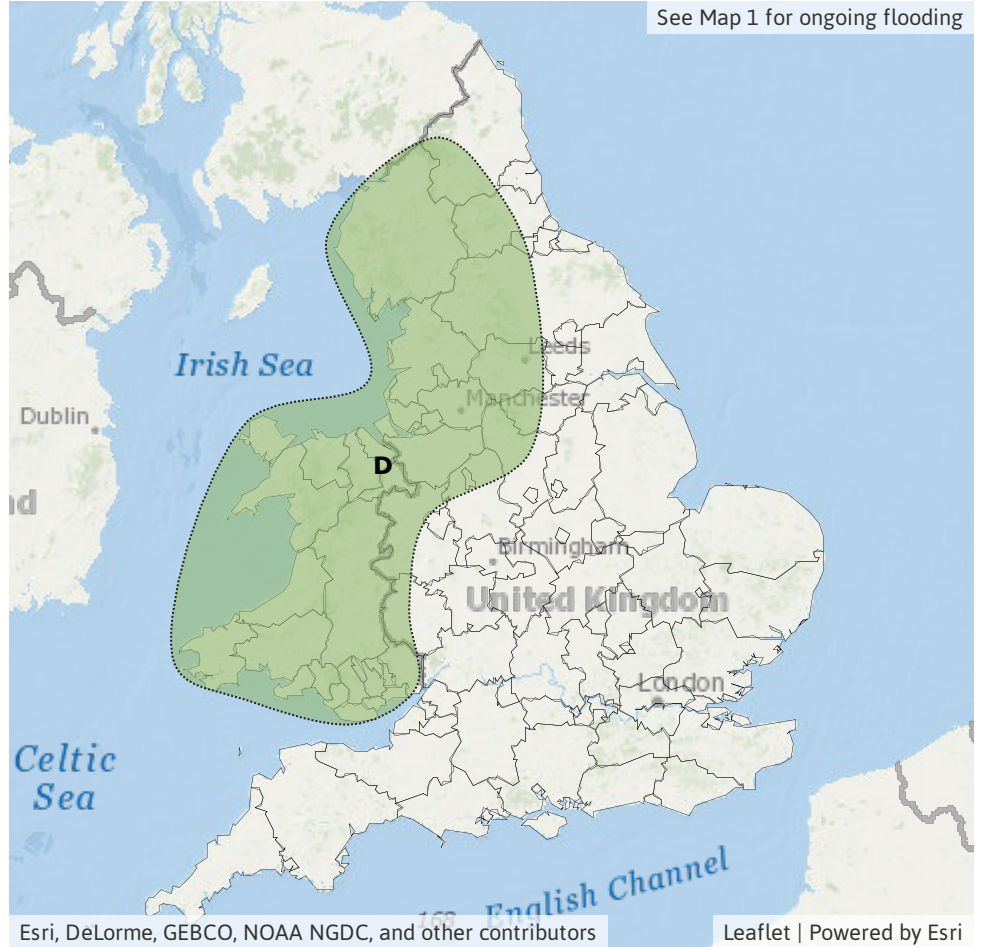
### Specific Areas of Concern Map 2: Thursday 28 and Friday 29 January

**RISK AREA D**  
Impact **MINOR**  
Likelihood **LOW**



Source River Surface  
Likely duration 2 + Days

Further rainfall on sensitive catchments  
Thursday and Friday.



## Assessment of flood risk



### Rivers

---

The river flood risk is LOW until Wednesday.

Minor river flooding impacts are probable along parts of the River Severn until Wednesday and some other large river catchments today (Monday). This continues into Tuesday for the River Derwent in East Yorkshire.

Minor river flooding impacts are possible across Wales and parts of the north of England, and possible but not expected across central and eastern parts of England on Thursday and Friday due to further rain on sensitive catchments.



### Groundwater

---

The groundwater flood risk is LOW for at least the next five days.

Minor groundwater flooding is probable in North Yorkshire in the Malton, Norton and Old Malton area throughout the next five days. Groundwater levels are also high elsewhere, particularly in parts of the south and east of England.



### Surface water

---

The surface water flood risk is VERY LOW for the next five days.

Minor surface water flooding impacts are possible across Wales and parts of the north of England on Thursday and Friday due to the potential for heavy rain on saturated ground.



### Coastal/Tidal

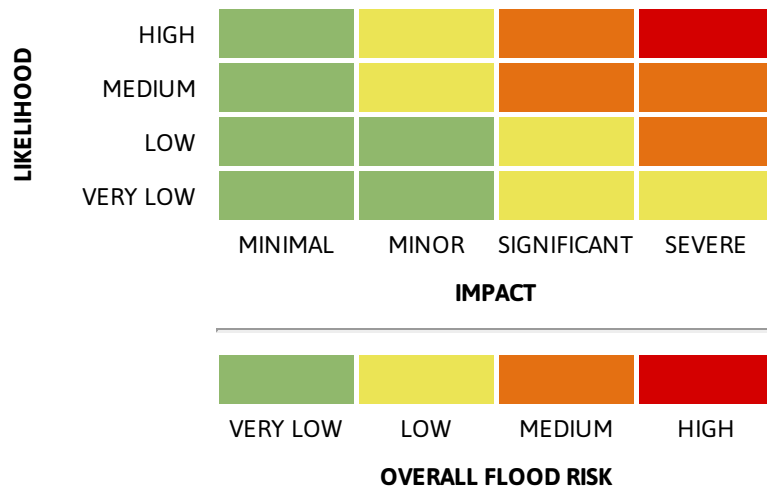
---

The coastal/tidal flood risk is VERY LOW for the next five days.

### 6-10 day forecast

There is potential for further river and surface water flooding in parts of England and Wales. River catchments and ground conditions remain sensitive to further prolonged periods of heavy rain which are considered likely during this period.

### Flood risk matrix



### Summary of potential impacts

#### MINIMAL

Isolated and minor flooding of low-lying land and roads  
Isolated spray/wave on coastal promenades  
Little or no disruption to travel, but wet road surfaces

#### MINOR

Localised flooding of land and roads  
Flooding affecting individual properties  
Disruption to travel and key sites in flood plans

#### SIGNIFICANT

Flooding affecting parts of communities  
Possible danger to life and damage to buildings/structures  
Disruption to travel and key sites in flood plans

#### SEVERE

Danger to life, severe disruption to travel  
Widespread flooding affecting whole communities  
Widespread disruption or loss of infrastructure  
Large scale evacuation of properties possible

Next statement due **10:30hrs Tuesday 26 January 2021 (all times are local)**

Contact details **Flood Forecasting Centre Duty Hydrometeorologist - 0300 12345 01**

More information <http://www.ffc-environment-agency.metoffice.gov.uk>