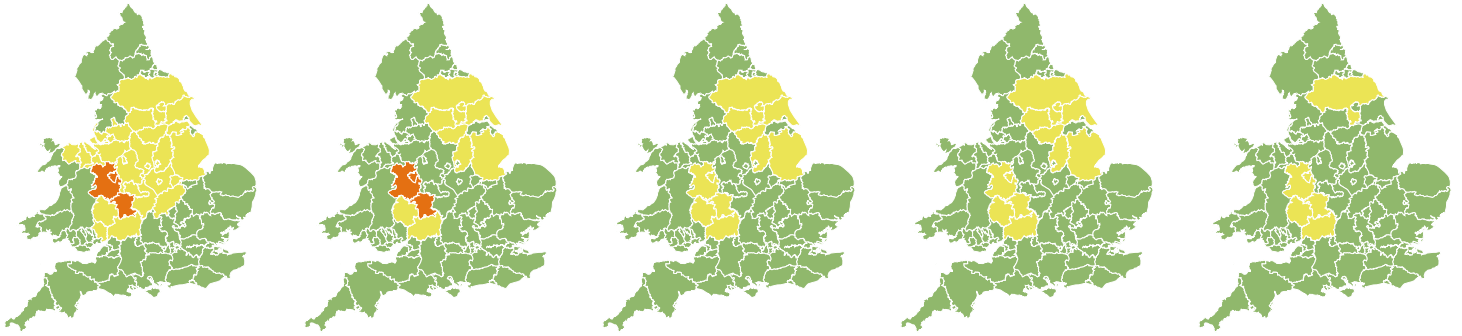


Flood Guidance Statement

15:00hrs Friday 22 January 2021



Friday

22 Jan 2021 15:00-23:59
Trend since last FGS

Steady →

Saturday

23 Jan 2021

Steady →

Sunday

24 Jan 2021

Steady →

Monday

25 Jan 2021

Steady →

Tuesday

26 Jan 2021

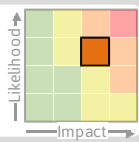
Steady →

Significant river flooding impacts are probable for parts of the River Severn today (Friday) and Saturday and possible but not expected today for parts of England and Wales. The overall flood risk is **MEDIUM**. See end of FGS for 6-10 day forecast.

Specific Areas of Concern Map 1: Friday 22 and Saturday 23 January.

RISK AREA A

Impact **SIGNIFICANT**
Likelihood **MEDIUM**

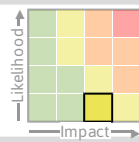


Source River
Likely duration 2 Days

Significant flooding impacts at Ironbridge and Bewdley today and tomorrow.

RISK AREA B

Impact **SIGNIFICANT**
Likelihood **VERY LOW**

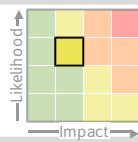


Source River
Likely duration 1 Day

Ongoing significant river flooding impacts.

RISK AREA C

Impact **MINOR**
Likelihood **MEDIUM**

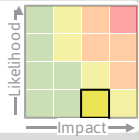


Source River
Likely duration 1 Day

Ongoing minor river flooding impacts for today only.

RISK AREA D

Impact **SIGNIFICANT**
Likelihood **VERY LOW**



Source River
Likely duration 5 + Days

Potential for ongoing significant ongoing impacts. Minor impacts from tomorrow.

RISK AREA F

Impact **MINOR**
Likelihood **LOW**

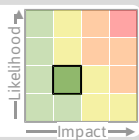


Source River
Likely duration 2 Days

Minor ongoing river flooding impacts possible.

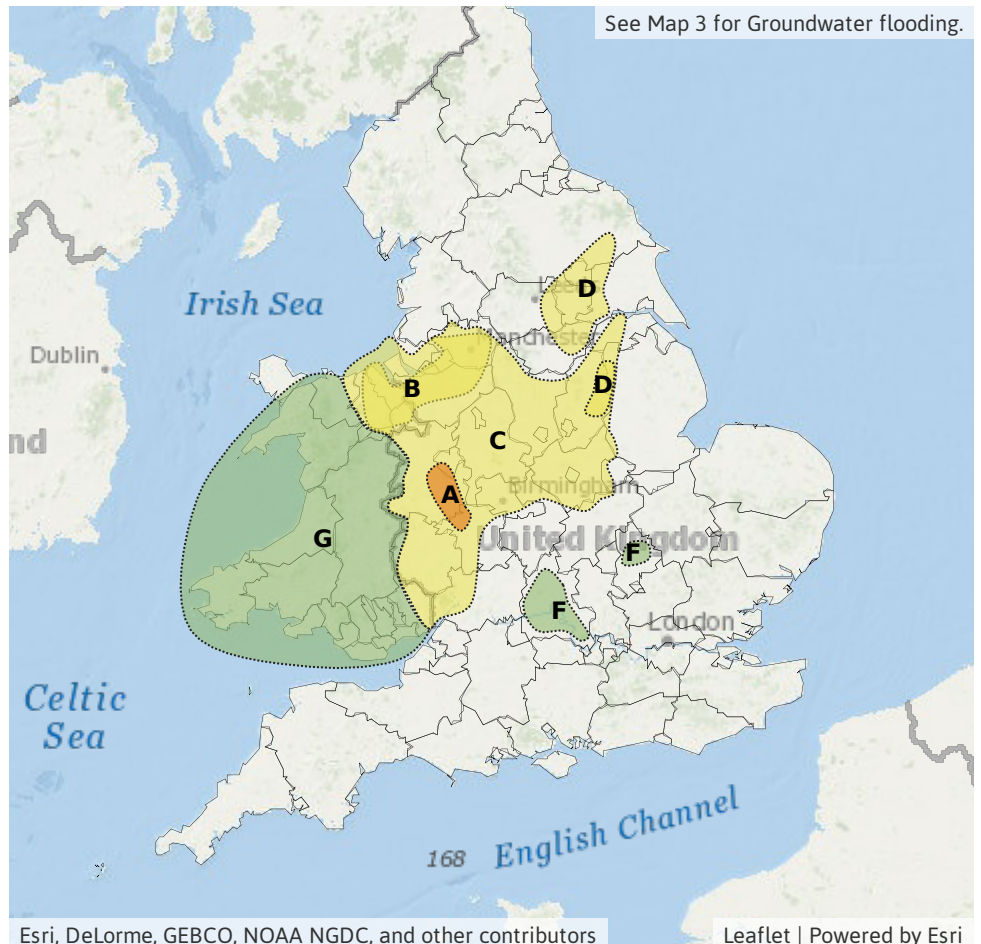
RISK AREA G

Impact **MINOR**
Likelihood **LOW**



Source River
Likely duration 1 Day

Ongoing minor river flooding impacts.



Esri, DeLorme, GEBCO, NOAA NGDC, and other contributors

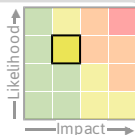
Leaflet | Powered by Esri

Flood Guidance Statement

15:00hrs Friday 22 January 2021

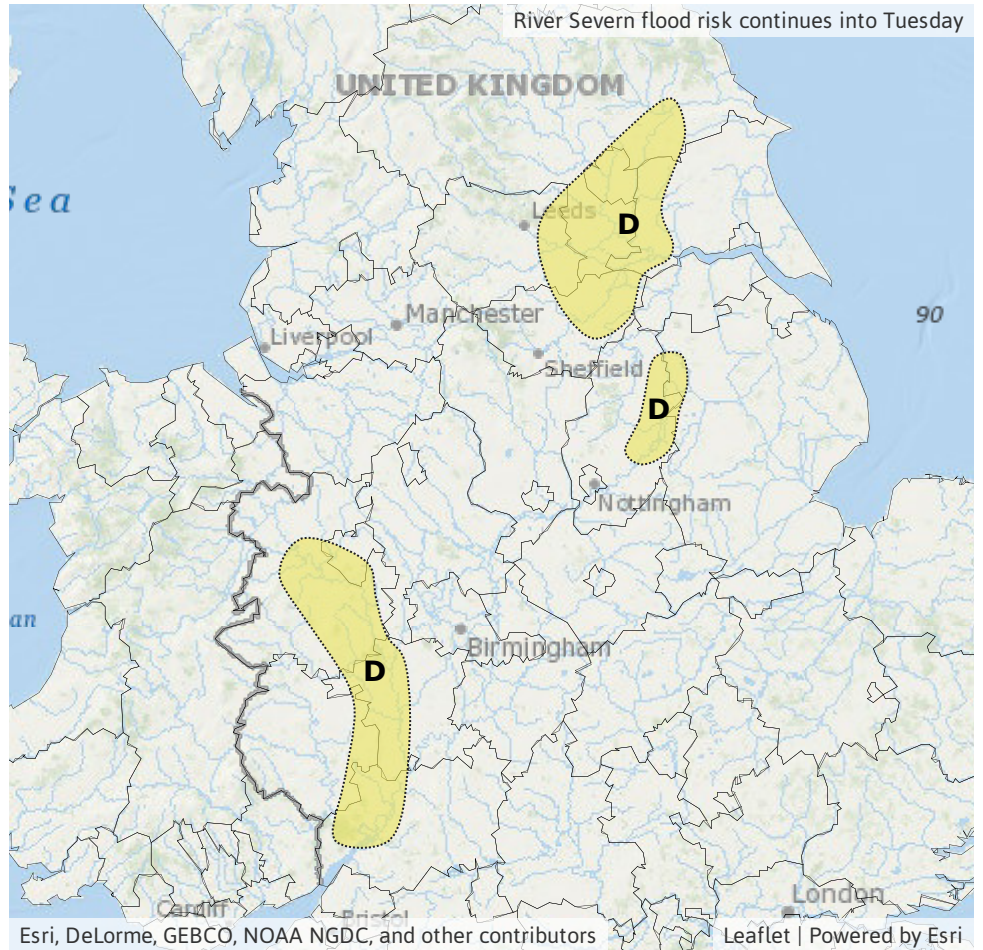
Specific Areas of Concern Map 2: Sunday 24 and Monday 25 January.

RISK AREA D
Impact **MINOR**
Likelihood **MEDIUM**



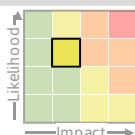
Source River
Likely duration 5 + Days

Ongoing river flooding impacts. Into Tuesday on the River Severn only.



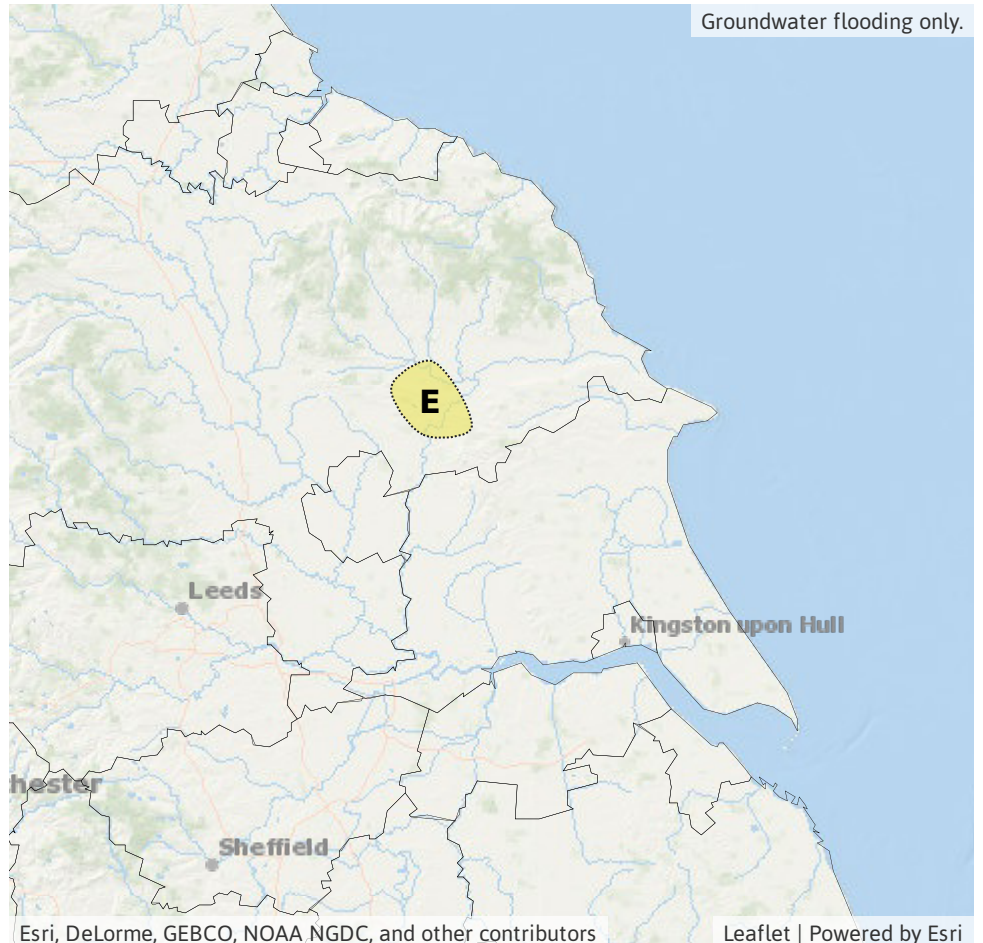
Specific Areas of Concern Map 3: Friday 22 to Tuesday 26 January.

RISK AREA E
Impact **MINOR**
Likelihood **MEDIUM**



Source Ground
Likely duration 5 + Days

Groundwater flooding probable in the Malton, Norton and Old Malton area.



Assessment of flood risk



Rivers

The river flood risk is MEDIUM today (Friday) and Saturday and LOW from Sunday.

Rivers are reacting to recent rainfall across England and Wales with flooding impacts occurring in places. Significant river flooding impacts are probable along parts of the River Severn today and Saturday. Significant river flooding impacts are also possible but not expected in some large river catchments today in parts of the north and central England and north-east Wales, with minor impacts probable into next week. Refer to the Specific Areas of Concern Maps.

Minor river flooding impacts are possible but not expected across parts of the north-west of England on Tuesday due to further rain on sensitive catchments.



Groundwater

The groundwater flood risk is LOW for at least the next five days.

Minor groundwater flooding is probable in North Yorkshire in the Malton, Norton and Old Malton area throughout the next five days. Groundwater levels are also high elsewhere, particularly in parts of the south and east of England.



Coastal/Tidal

The coastal/tidal flood risk is VERY LOW for the next five days.

Minor coastal/tidal flooding impacts are possible but not expected for the Broads in Norfolk and Suffolk during this evening (Friday) and Saturday morning high tides.



Surface water

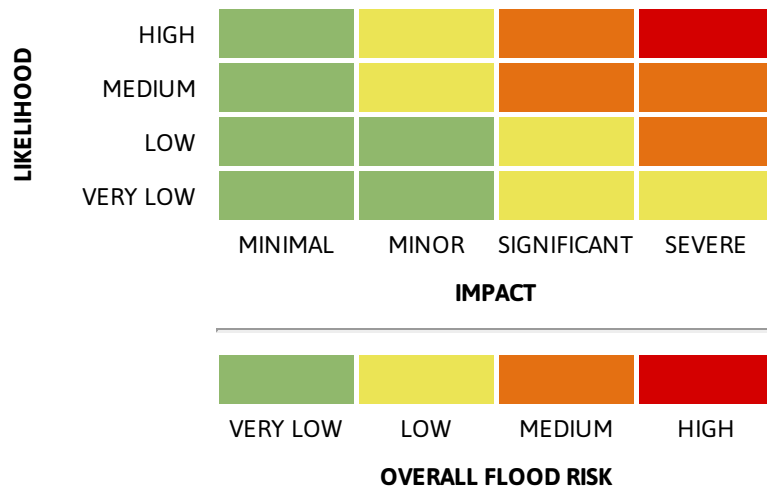
The surface water flood risk is VERY LOW for the next five days.

Minor surface water flooding impacts are possible but not expected across parts of the north-west of England on Tuesday due to further rain on saturated ground.

6-10 day forecast

River catchments and ground conditions will remain sensitive to further periods of rain which are likely during this period and could result in further river and surface water flooding across parts of England and Wales.

Flood risk matrix



Summary of potential impacts

MINIMAL

Isolated and minor flooding of low-lying land and roads
Isolated spray/wave on coastal promenades
Little or no disruption to travel, but wet road surfaces

MINOR

Localised flooding of land and roads
Flooding affecting individual properties
Disruption to travel and key sites in flood plans

SIGNIFICANT

Flooding affecting parts of communities
Possible danger to life and damage to buildings/structures
Disruption to travel and key sites in flood plans

SEVERE

Danger to life, severe disruption to travel
Widespread flooding affecting whole communities
Widespread disruption or loss of infrastructure
Large scale evacuation of properties possible

Next statement due **10:30hrs Saturday 23 January 2021 (all times are local)**

Contact details **Flood Forecasting Centre Duty Hydrometeorologist - 0300 12345 01**

More information <http://www.ffc-environment-agency.metoffice.gov.uk>