

# Flood Guidance Statement

10:30hrs Monday 11 January 2021



**Monday**

11 Jan 2021 10:30-23:59  
Trend since last FGS

Steady →

**Tuesday**

12 Jan 2021

Steady →

**Wednesday**

13 Jan 2021

Steady →

**Thursday**

14 Jan 2021

Steady →

**Friday**

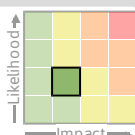
15 Jan 2021

Steady →

Minor inland flooding impacts are possible on Wednesday and Thursday and possible but not expected today (Monday) and tomorrow in parts of Wales and the north of England. The overall flood risk is VERY LOW.

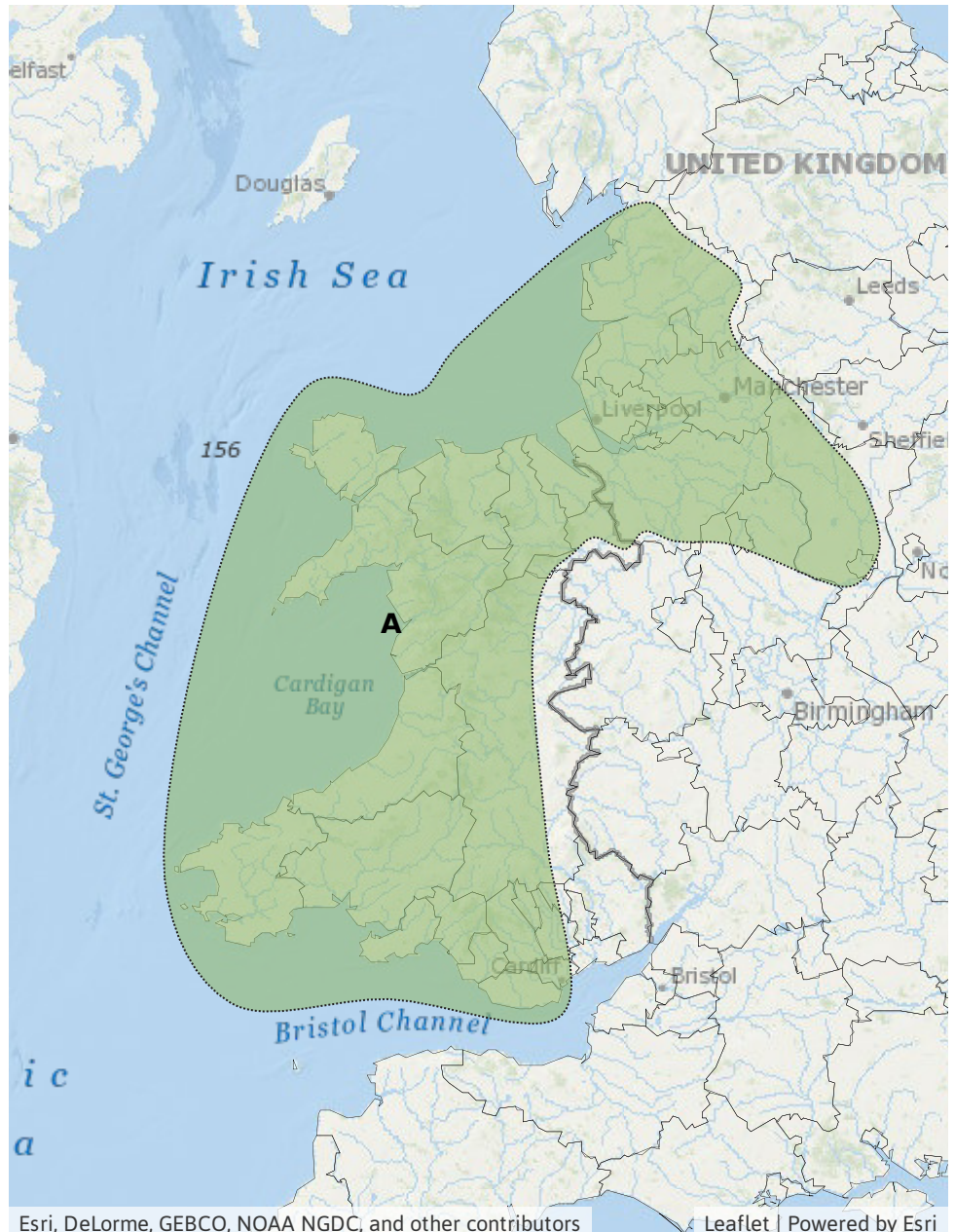
### Specific Area of Concern Map 1: Wednesday 13 and Thursday 14 January 2021

**RISK AREA A**  
Impact **MINOR**  
Likelihood **LOW**



Source River Surface  
Likely duration 2 Days

Surface water impacts on Wednesday only,  
river impacts both days.



## Assessment of flood risk



### Surface water

---

The surface water flood risk is VERY LOW for the next five days.

Minor surface water flooding impacts are possible but not expected today (Monday) in parts of the north of England and parts of Wales due to the combination of rainfall and snow melt.

Minor surface water flooding impacts are possible in parts of Wales and the north west of England on Wednesday due to prolonged periods of rain.



### Rivers

---

The river flood risk is VERY LOW for the next five days.

Minor river flooding impacts are possible but not expected today (Monday) and Tuesday in parts of the north of England and parts of Wales due to the combination of rainfall and snow melt.

Minor river flooding impacts are possible in parts of Wales and the north west of England on Wednesday and Thursday. Minor river flooding impacts are also possible but not expected in parts of the Midlands towards the Welsh borders from Wednesday onwards.



### Groundwater

---

The groundwater flood risk is VERY LOW for the next five days. However, groundwater levels are high in many places, particularly in parts of the south-west of England.



### Coastal/Tidal

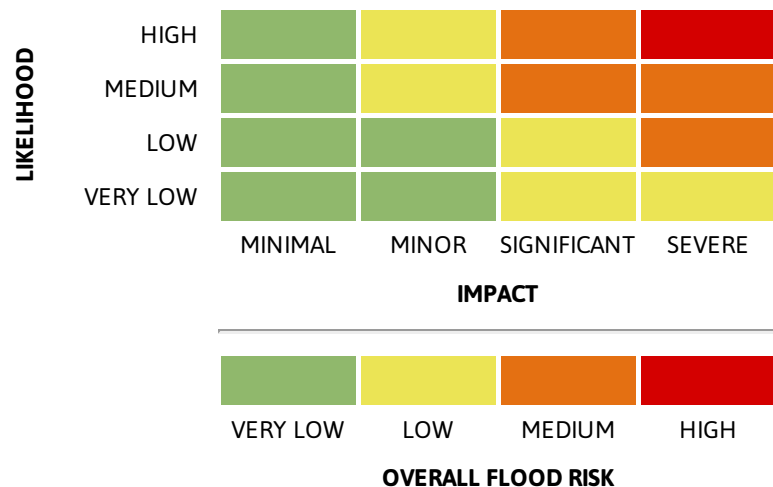
---

The coastal/tidal flood risk is VERY LOW for the next five days.

# Flood Guidance Statement

10:30hrs Monday 11 January 2021

## Flood risk matrix



## Summary of potential impacts

### MINIMAL

Isolated and minor flooding of low-lying land and roads  
Isolated spray/wave on coastal promenades  
Little or no disruption to travel, but wet road surfaces

### MINOR

Localised flooding of land and roads  
Flooding affecting individual properties  
Disruption to travel and key sites in flood plans

### SIGNIFICANT

Flooding affecting parts of communities  
Possible danger to life and damage to buildings/structures  
Disruption to travel and key sites in flood plans

### SEVERE

Danger to life, severe disruption to travel  
Widespread flooding affecting whole communities  
Widespread disruption or loss of infrastructure  
Large scale evacuation of properties possible

Next statement due **10:30hrs Tuesday 12 January 2021 (all times are local)**

Contact details **Flood Forecasting Centre Duty Hydrometeorologist - 0300 12345 01**

More information <http://www.ffc-environment-agency.metoffice.gov.uk>