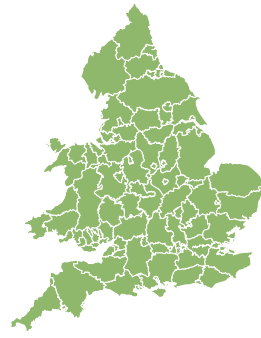


Flood Guidance Statement

10:30hrs Sunday 10 January 2021



Sunday

10 Jan 2021 10:30-23:59
Trend since last FGS

Steady →

Monday

11 Jan 2021

Increased ↑

Tuesday

12 Jan 2021

Increased ↑

Wednesday

13 Jan 2021

Steady →

Thursday

14 Jan 2021

Steady →

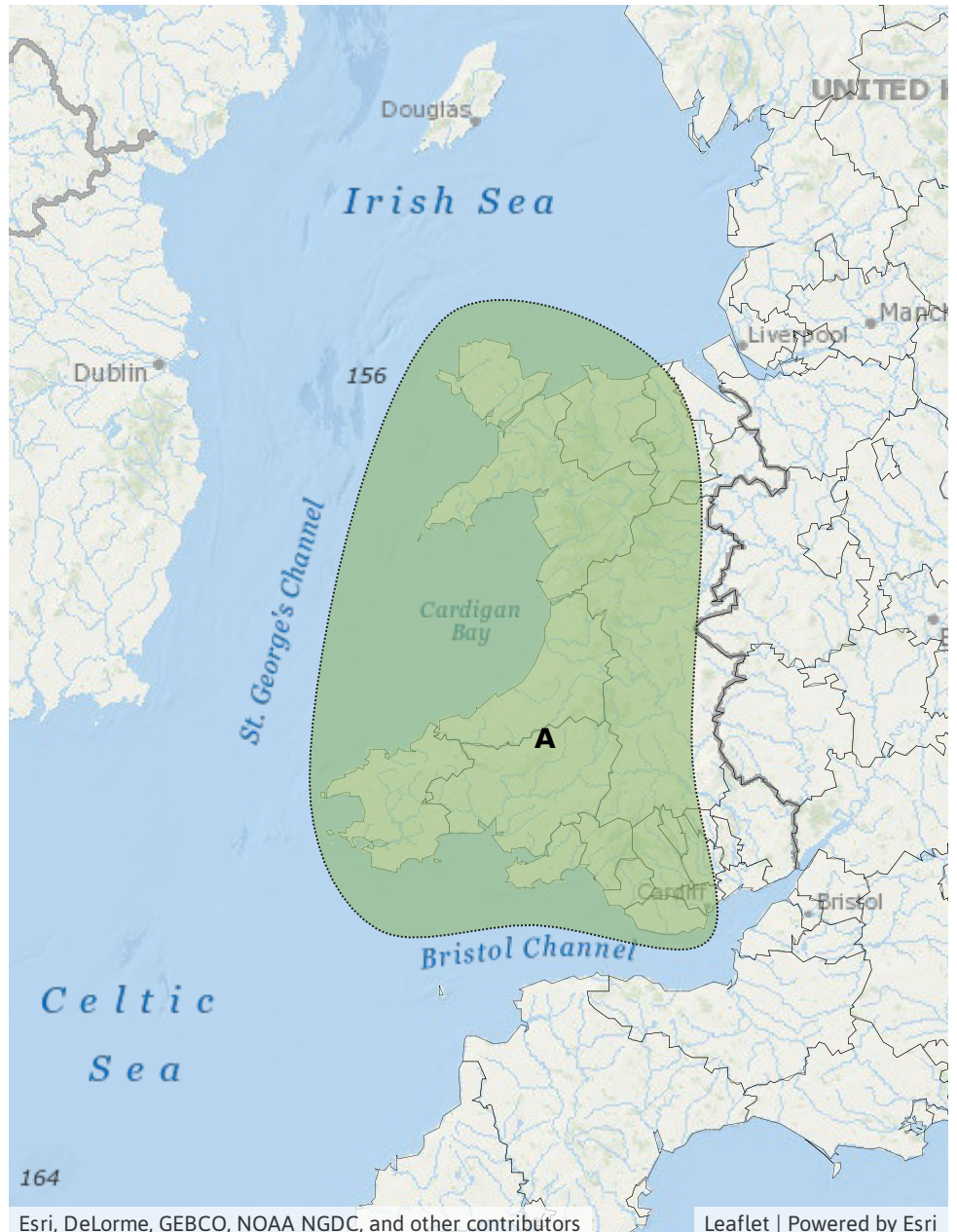
Minor inland flooding impacts are possible in Wales on Wednesday and possible but not expected in the north of England on Monday and Tuesday. The overall flood risk is VERY LOW for the next five days.

Specific Area of Concern Map 1: Wednesday 13 January 2021

RISK AREA A
Impact **MINOR**
Likelihood **LOW**

Source River Surface
Likely duration 1 Day

Surface water and river flooding impacts from Wednesday late morning.



Assessment of flood risk



Surface water

The surface water flood risk is VERY LOW for the next five days.

Minor surface water flooding impacts are possible in Wales on Wednesday due to prolonged periods of rain.

Minor surface water flooding impacts are possible but not expected on Monday in the north of England due to the combination of rainfall and snow melt.



Rivers

The river flood risk is VERY LOW for the next five days.

Minor river flooding impacts are possible but not expected in Wales on Wednesday due to prolonged periods of rain.

Minor river flooding impacts are also possible but not expected on Monday and Tuesday in the north of England due to the combination of rainfall and snow melt.



Groundwater

The groundwater flood risk is VERY LOW for the next five days. However, groundwater levels are high in many places, particularly in parts of the south-west of England.























Coastal/Tidal

The coastal/tidal flood risk is VERY LOW for the next five days.

Flood Guidance Statement

10:30hrs Sunday 10 January 2021

Flood risk matrix

LIKELIHOOD	HIGH				
	MEDIUM				
	LOW				
	VERY LOW				
		MINIMAL	MINOR	SIGNIFICANT	SEVERE
		IMPACT			
					
		VERY LOW	LOW	MEDIUM	HIGH
		OVERALL FLOOD RISK			

Summary of potential impacts

MINIMAL

Isolated and minor flooding of low-lying land and roads
Isolated spray/wave on coastal promenades
Little or no disruption to travel, but wet road surfaces

MINOR

Localised flooding of land and roads
Flooding affecting individual properties
Disruption to travel and key sites in flood plans

SIGNIFICANT

Flooding affecting parts of communities
Possible danger to life and damage to buildings/structures
Disruption to travel and key sites in flood plans

SEVERE

Danger to life, severe disruption to travel
Widespread flooding affecting whole communities
Widespread disruption or loss of infrastructure
Large scale evacuation of properties possible

Next statement due **10:30hrs Monday 11 January 2021 (all times are local)**

Contact details **Flood Forecasting Centre Duty Hydrometeorologist - 0300 12345 01**

More information **<http://www.ffc-environment-agency.metoffice.gov.uk>**