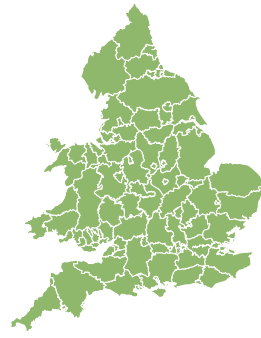


Flood Guidance Statement

10:30hrs Saturday 09 January 2021



Saturday

9 Jan 2021 10:30-23:59
Trend since last FGS

Steady →

Sunday

10 Jan 2021

Steady →

Monday

11 Jan 2021

Steady →

Tuesday

12 Jan 2021

Steady →

Wednesday

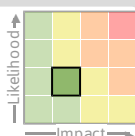
13 Jan 2021

Increased ↑

Minor surface water and river flooding impacts are possible in Wales and south-west England on Wednesday. The overall flood risk is **VERY LOW** for the next five days.

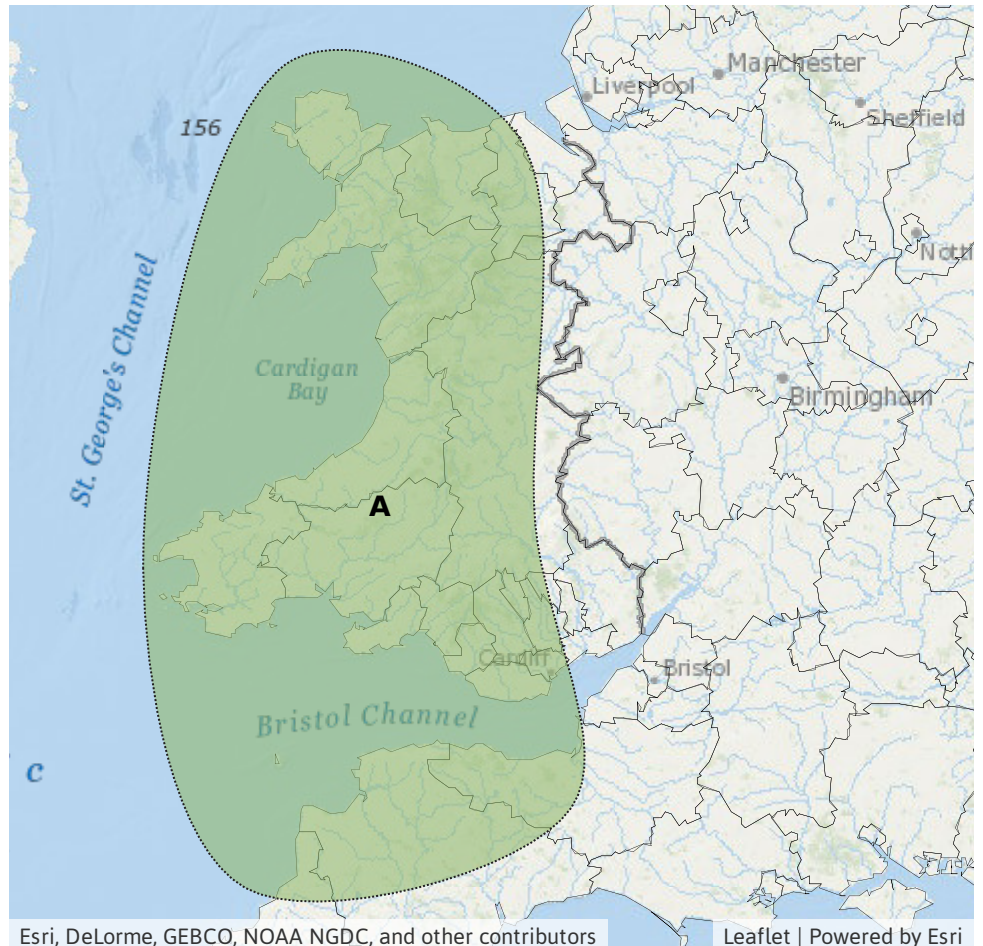
Specific Area of Concern Map 1: Wednesday 13 January

RISK AREA A
Impact **MINOR**
Likelihood **LOW**



Source River Surface
Likely duration 1 Day

Low likelihood of river impacts in southwest England and very low likelihood in Wales.



Assessment of flood risk



Rivers

The river flood risk is VERY LOW for the next five days.

Minor river flooding impacts are possible in parts of south-west England on Wednesday and possible but not expected in parts of Wales. This is due to prolonged periods of rain.



Surface water

The surface water flood risk is VERY LOW for the next five days.

Minor surface water flooding impacts are possible in Wales and parts of south-west England on Wednesday due to prolonged periods of rain.



Groundwater

The groundwater flood risk is VERY LOW for the next five days. However, groundwater levels are high in many places, particularly in parts of the south-west of England.



Coastal/Tidal

The coastal/tidal flood risk is VERY LOW for the next five days.

Flood Guidance Statement

10:30hrs Saturday 09 January 2021

Flood risk matrix



Summary of potential impacts

MINIMAL

Isolated and minor flooding of low-lying land and roads
Isolated spray/wave on coastal promenades
Little or no disruption to travel, but wet road surfaces

MINOR

Localised flooding of land and roads
Flooding affecting individual properties
Disruption to travel and key sites in flood plans

SIGNIFICANT

Flooding affecting parts of communities
Possible danger to life and damage to buildings/structures
Disruption to travel and key sites in flood plans

SEVERE

Danger to life, severe disruption to travel
Widespread flooding affecting whole communities
Widespread disruption or loss of infrastructure
Large scale evacuation of properties possible

Next statement due **10:30hrs Sunday 10 January 2021 (all times are local)**

Contact details **Flood Forecasting Centre Duty Hydrometeorologist - 0300 12345 01**

More information <http://www.ffc-environment-agency.metoffice.gov.uk>