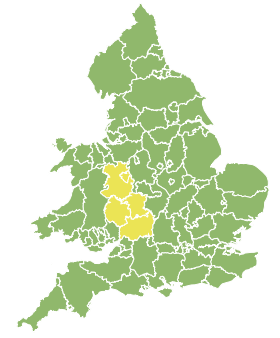
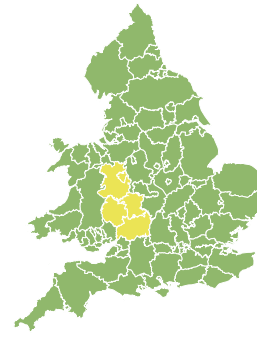
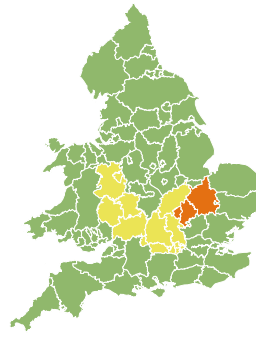
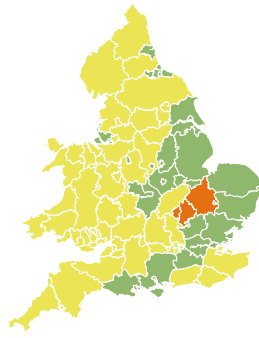
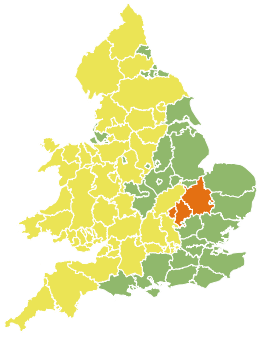


Flood Guidance Statement

10:30hrs Saturday 26 December 2020



Saturday

26 Dec 2020 10:30-23:59
Trend since last FGS

Increased ↑

Sunday

27 Dec 2020

Increased ↑

Monday

28 Dec 2020

Increased ↑

Tuesday

29 Dec 2020

Steady →

Wednesday

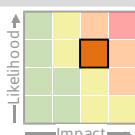
30 Dec 2020

Increased ↑

Ongoing significant river flooding impacts are probable in parts of central and east England until Monday. Significant river and surface water flood impacts are possible but not expected in Wales on Saturday and Sunday. The overall flood risk is **MEDIUM**.

Specific Area of Concern Map 1: Saturday 26 to Wednesday 30 December 2020

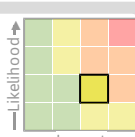
RISK AREA A
Impact **SIGNIFICANT**
Likelihood **MEDIUM**



Source River
Likely duration 3 Days

Ongoing significant river flood impacts probable until Monday.

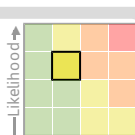
RISK AREA B
Impact **SIGNIFICANT**
Likelihood **LOW**



Source River
Likely duration 3 Days

Ongoing significant river flood impacts possible until Monday.

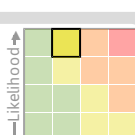
RISK AREA C
Impact **MINOR**
Likelihood **MEDIUM**



Source River
Likely duration 5 + Days

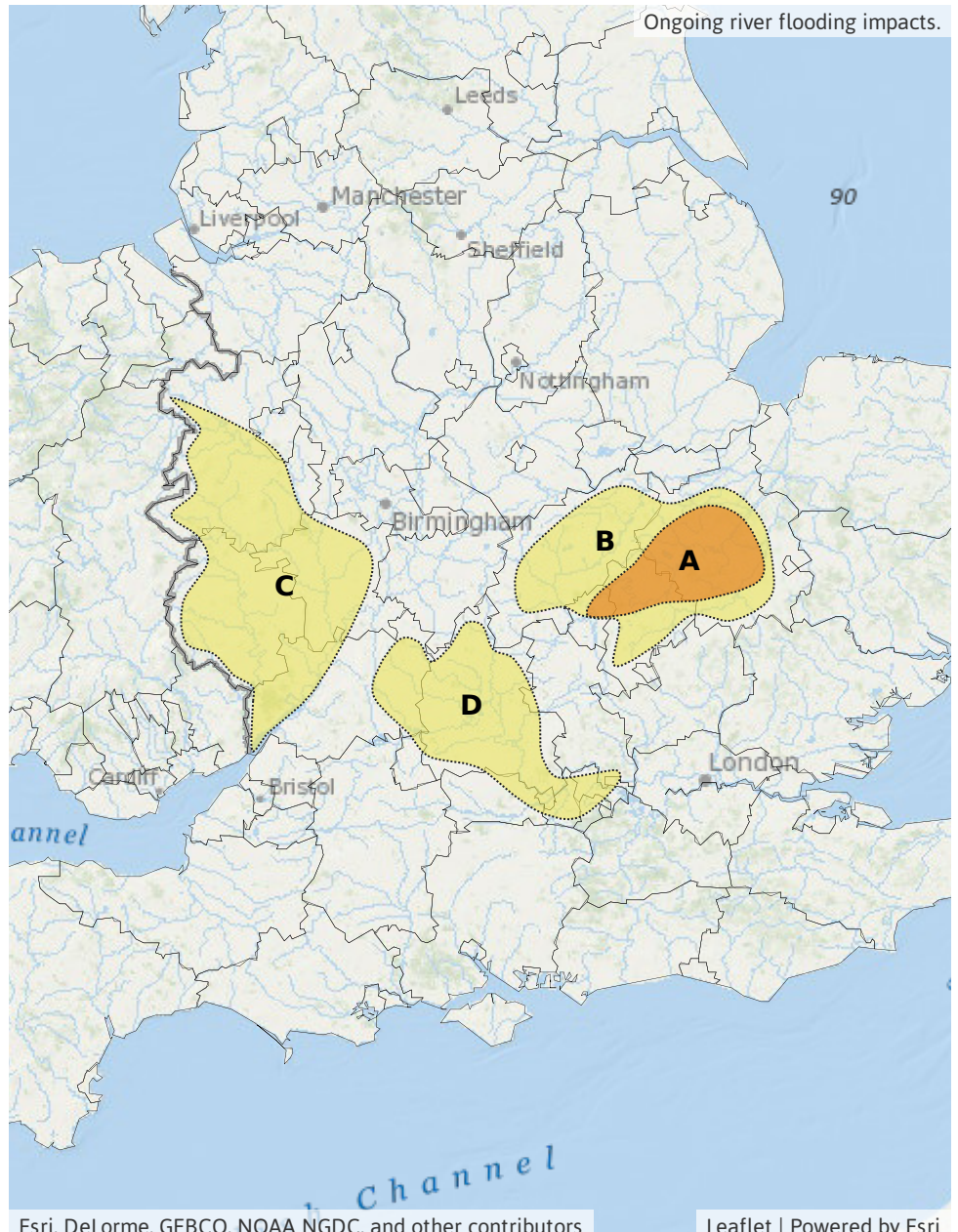
Ongoing minor flood impacts along the Rivers Severn, Wye and Teme.

RISK AREA D
Impact **MINOR**
Likelihood **HIGH**



Source River
Likely duration 3 Days

Ongoing minor flood impacts along the Upper River Thames until Monday.

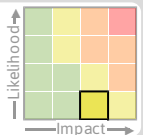


Flood Guidance Statement

10:30hrs Saturday 26 December 2020

Specific Area of Concern Map 2: Saturday 26 and Sunday 27 December 2020

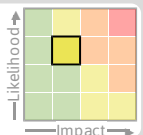
RISK AREA E
Impact **SIGNIFICANT**
Likelihood **VERY LOW**



Source River Surface
Likely duration 2 Days

Potential significant flooding impacts from late Saturday into Sunday morning.

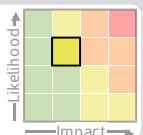
RISK AREA F
Impact **MINOR**
Likelihood **MEDIUM**



Source River Surface
Likely duration 2 Days

Minor flooding impacts from late Saturday into Sunday morning.

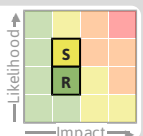
RISK AREA G
Impact **MINOR**
Likelihood **MEDIUM**



Source River Surface
Likely duration 2 Days

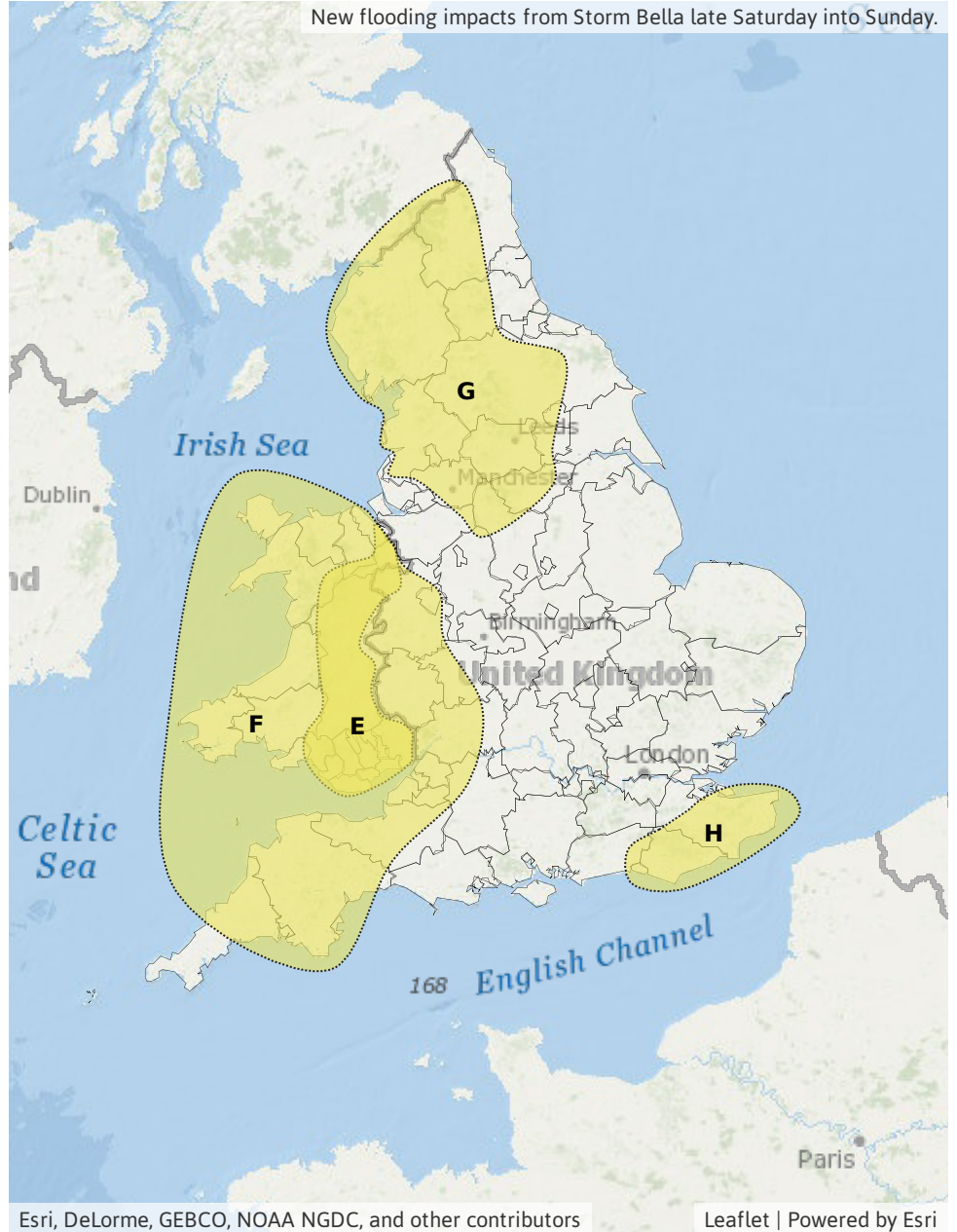
Minor flooding impacts from Saturday evening into Sunday.

RISK AREA H
Impact **MINOR**
Likelihood **MEDIUM**



Source River Surface
Likely duration 1 Day

Minor flooding impacts on Sunday morning.



Flood Guidance Statement

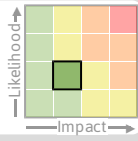
10:30hrs Saturday 26 December 2020

Specific Area of Concern Map 3: Saturday 26 to Monday 28 December 2020.

RISK AREA I

Impact **MINOR**

Likelihood **LOW**



Source Coastal/Tidal

Likely duration 3 Days

Severe coastal gales and large waves may lead to coastal flooding late Sat to Mon.



Assessment of flood risk



Rivers

The river flood risk is MEDIUM from today (Saturday) until Monday then LOW from Tuesday to at least Wednesday.

Ongoing significant river flooding impacts are probable in parts of central and east England until Monday. There are also ongoing minor river flooding impacts along the Upper Thames until Monday, and the Rivers Severn, Wye, and Teme through next week.

New significant river flooding impacts are possible but not expected in parts of Wales from tonight and into Sunday due to heavy rain from Storm Bella falling onto already wet catchments. Minor river flooding impacts are also probable more widely over other parts of England and Wales.



Surface water

The surface water flood risk is LOW on Saturday and Sunday.

Significant surface water impacts are possible but not expected in parts of Wales on Saturday and Sunday. Minor surface water flooding impacts are probable more widely over Wales, and over parts of the north and south-west of England later Saturday and Sunday, and in the far south-east of England on Sunday. This is due heavy rain from Storm Bella.



Coastal/Tidal

The coastal/tidal flood risk is VERY LOW for the next five days.

Minor coastal flooding impacts are possible from later Saturday to Monday for exposed parts of the English Channel coast due to severe gales and large waves from Storm Bella.



Groundwater

The groundwater flood risk is VERY LOW for the next five days.

This is despite groundwater levels continuing to rise in many places, particularly in parts of the south-west of England.

Flood Guidance Statement

10:30hrs Saturday 26 December 2020

Flood risk matrix



Summary of potential impacts

MINIMAL

Isolated and minor flooding of low-lying land and roads
Isolated spray/wave on coastal promenades
Little or no disruption to travel, but wet road surfaces

MINOR

Localised flooding of land and roads
Flooding affecting individual properties
Disruption to travel and key sites in flood plans

SIGNIFICANT

Flooding affecting parts of communities
Possible danger to life and damage to buildings/structures
Disruption to travel and key sites in flood plans

SEVERE

Danger to life, severe disruption to travel
Widespread flooding affecting whole communities
Widespread disruption or loss of infrastructure
Large scale evacuation of properties possible

Next statement due **15:00hrs Saturday 26 December 2020 (all times are local)**

Contact details **Flood Forecasting Centre Duty Hydrometeorologist - 0300 12345 01**

More information <http://www.ffc-environment-agency.metoffice.gov.uk>