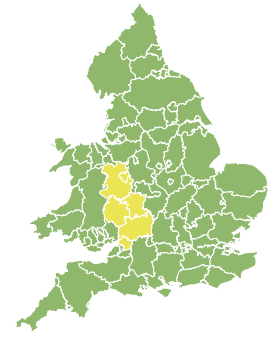
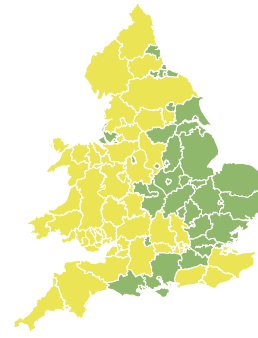
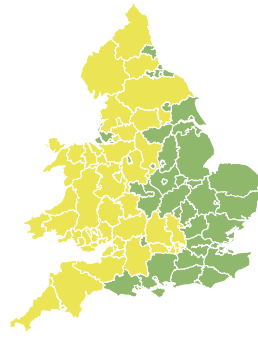
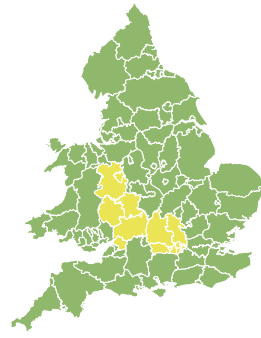
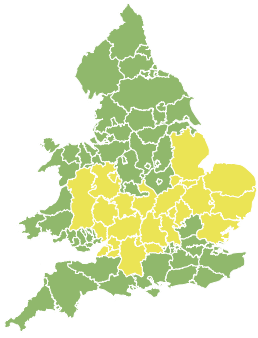


Flood Guidance Statement

10:30hrs Thursday 24 December 2020



Thursday

24 Dec 2020 10:30-23:59
Trend since last FGS

Steady →

Friday

25 Dec 2020

Steady →

Saturday

26 Dec 2020

Increased ↑

Sunday

27 Dec 2020

Increased ↑

Monday

28 Dec 2020

Increased ↑

Significant ongoing river flooding impacts are possible across parts of England and Wales today (Thursday). New significant impacts are possible but not expected in Wales during the weekend. Minor impacts in other parts. The overall flood risk is LOW.

Specific Area of concern Map 1: Thursday 24 December 2020.

RISK AREA A
Impact **SIGNIFICANT**
Likelihood **LOW**

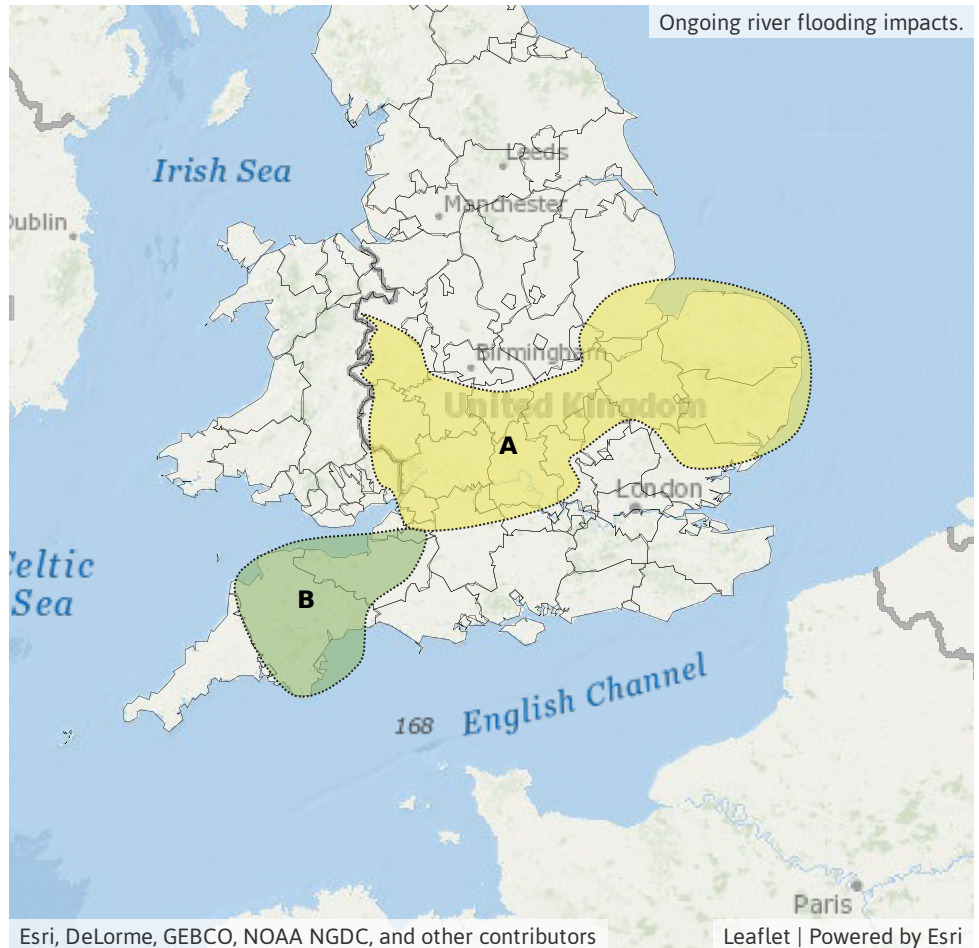
Source River
Likely duration 1 Day

Ongoing river flooding impacts through today (Friday)

RISK AREA B
Impact **MINOR**
Likelihood **LOW**

Source River
Likely duration 1 Day

Ongoing river flooding impacts today (Friday)



Flood Guidance Statement

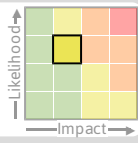
10:30hrs Thursday 24 December 2020

Specific Area of Concern Map 2: Friday 25 to Sunday 27 December 2020

RISK AREA C

Impact **MINOR**

Likelihood **MEDIUM**



Source River

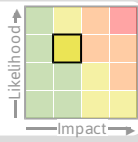
Likely duration 4 + Days

Further flood impacts along the River Severn, Wye and Teme.

RISK AREA D

Impact **MINOR**

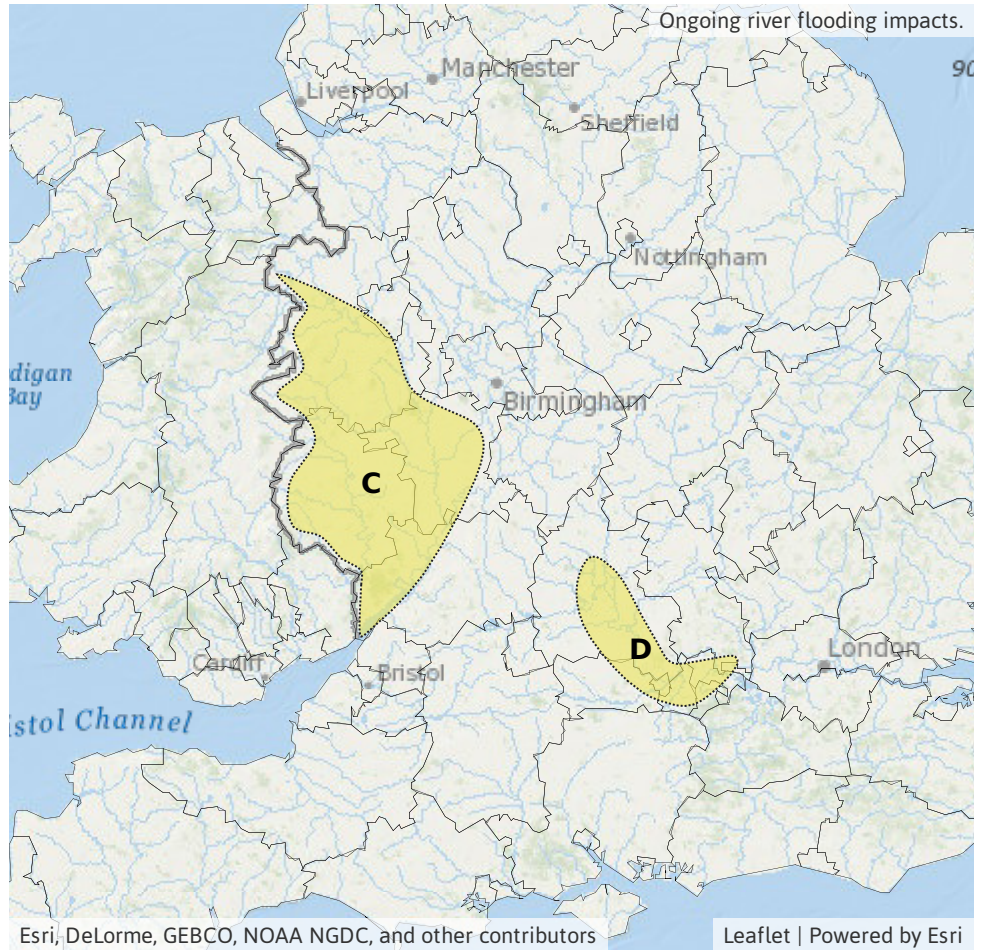
Likelihood **MEDIUM**



Source River

Likely duration 3 Days

Further flood impacts along the River Thames.




Flood Guidance Statement

10:30hrs Thursday 24 December 2020

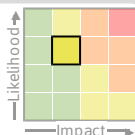
Specific Area of Concern Map 3: Saturday 26 and Sunday 27 December 2020

RISK AREA E
Impact **SIGNIFICANT**
Likelihood **VERY LOW**



Source River Surface
Likely duration 2 Days

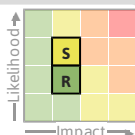
RISK AREA F
Impact **MINOR**
Likelihood **MEDIUM**



Source River Surface
Likely duration 2 Days

Minor inland flooding impacts probable Saturday and Sunday.

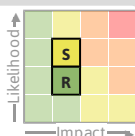
RISK AREA G
Impact **MINOR**
Likelihood **MEDIUM**



Source River Surface
Likely duration 2 Days

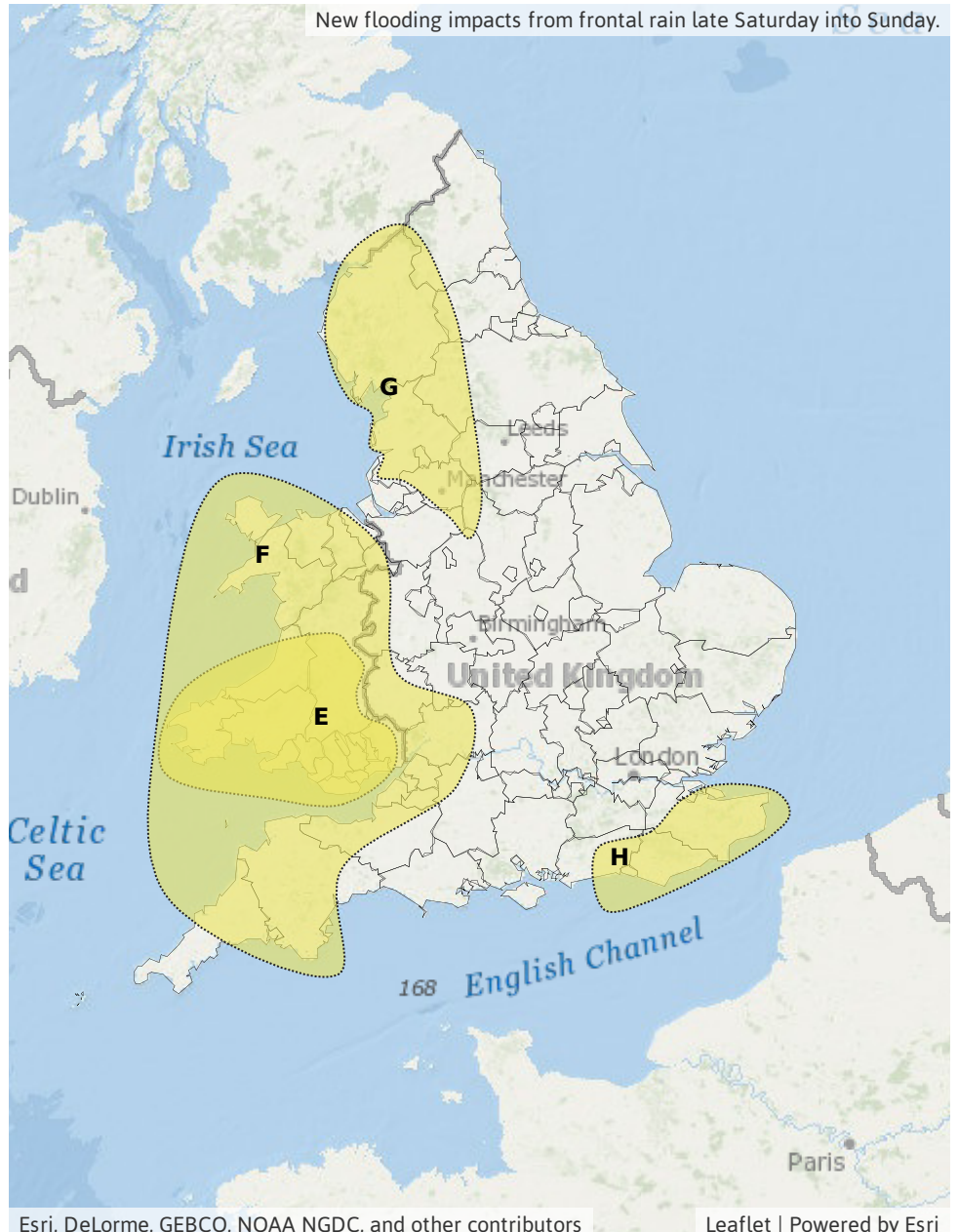
Minor inland flooding impacts possible Saturday and Sunday.

RISK AREA H
Impact **MINOR**
Likelihood **MEDIUM**



Source River Surface
Likely duration 1 Day

Minor inland flooding impacts possible on Sunday.

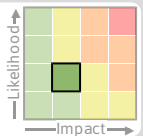


Flood Guidance Statement

10:30hrs Thursday 24 December 2020

Specific Area of Concern Map 4: Saturday 26 and Sunday 27 December 2020.

RISK AREA I
Impact **MINOR**
Likelihood **LOW**



Source Coastal/Tidal
Likely duration 2 Days

Strong winds and large waves may generate flood impacts.



Assessment of flood risk



Rivers

The river flood risk is LOW for the next five days.

Significant river flooding impacts are possible in south Wales and parts of England today (Thursday). This is due to recent heavy and persistent rain.

Ongoing minor river flooding impacts are then probable along the Rivers Severn, Wye, Teme and Severn from Friday onwards.

Significant river flooding impacts are possible but not expected in the south of Wales on Saturday and Sunday. Minor impacts are also probable across many other parts of England and Wales. This is due to a band of heavy and persistent rain falling on wet catchments.



Surface water

The surface water flood risk is LOW on Saturday and Sunday.

Significant surface water impacts are possible but not expected in Wales on Saturday and Sunday. Minor impacts are probable over many parts of England and Wales.

This is due to a band of heavy and persistent rain.



Coastal/Tidal

The coastal/tidal flood risk is VERY LOW for the next five days.

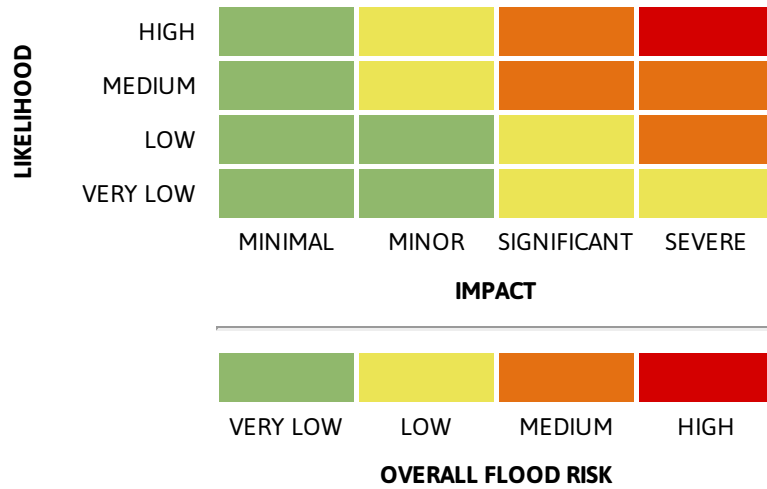
Minor coastal flooding impacts are possible on Sunday for exposed parts of the English Channel coast due to severe gales and large waves.



Groundwater

The groundwater flood risk is VERY LOW for the next five days.

Flood risk matrix



Summary of potential impacts

MINIMAL

Isolated and minor flooding of low-lying land and roads
Isolated spray/wave on coastal promenades
Little or no disruption to travel, but wet road surfaces

MINOR

Localised flooding of land and roads
Flooding affecting individual properties
Disruption to travel and key sites in flood plans

SIGNIFICANT

Flooding affecting parts of communities
Possible danger to life and damage to buildings/structures
Disruption to travel and key sites in flood plans

SEVERE

Danger to life, severe disruption to travel
Widespread flooding affecting whole communities
Widespread disruption or loss of infrastructure
Large scale evacuation of properties possible

Next statement due **16:00hrs Friday 25 December 2020 (all times are local)**

Contact details **Flood Forecasting Centre Duty Hydrometeorologist - 0300 12345 01**

More information **<http://www.ffc-environment-agency.metoffice.gov.uk>**