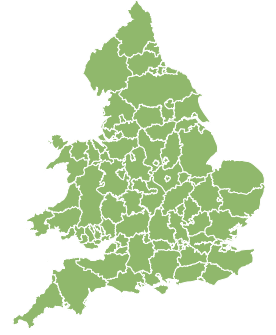
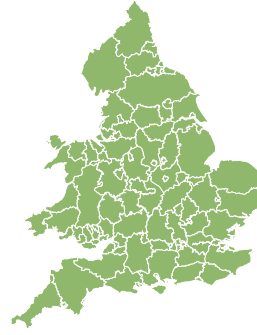
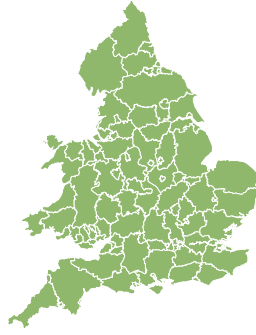
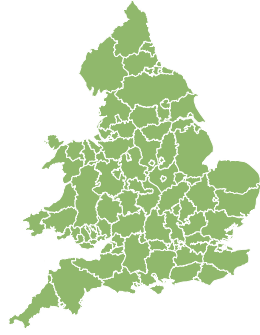
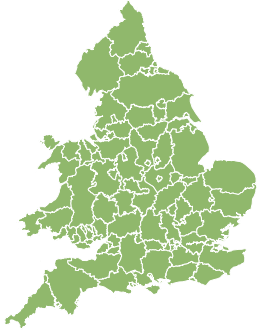


Flood Guidance Statement

10:30hrs Monday 23 November 2020

FLOODFORECASTINGCENTRE

a working partnership between Environment Agency | Met Office



Monday

23 Nov 2020 10:30-23:59
Trend since last FGS

Decreased ↓

Tuesday

24 Nov 2020

Decreased ↓

Wednesday

25 Nov 2020

Decreased ↓

Thursday

26 Nov 2020

Steady →

Friday

27 Nov 2020

Steady →

Minor river and surface water flooding impacts are possible but not expected in parts of the far north of England from later Monday to early Wednesday. The overall flood risk is VERY LOW.

Assessment of flood risk



Rivers

The river flood risk is VERY LOW for the next five days.

Minor river flooding impacts are possible but not expected in parts of the far north of England from Tuesday to early Wednesday due to prolonged rainfall over high ground areas.



Surface water

The surface water flood risk is VERY LOW for the next five days.

Minor surface water flooding impacts are possible but not expected in parts of the far north of England later Monday and on Tuesday due to prolonged rainfall over high ground areas.



Coastal/Tidal

The coastal/tidal flood risk is VERY LOW for the next five days.



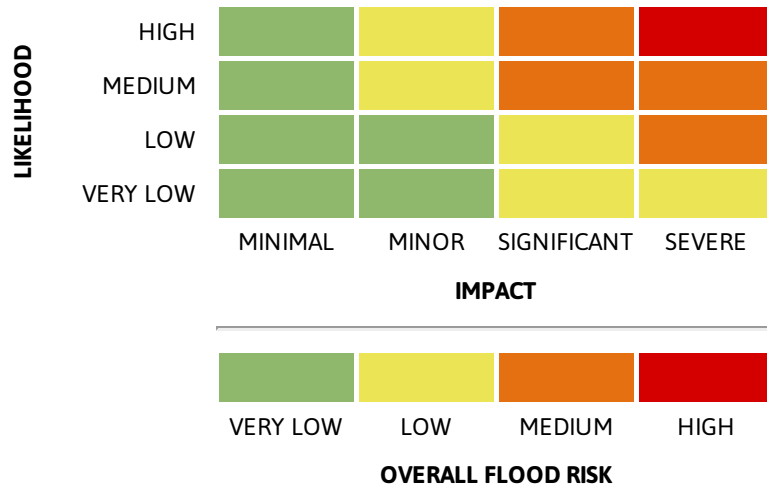
Groundwater

The groundwater flood risk is VERY LOW for the next five days.

Flood Guidance Statement

10:30hrs Monday 23 November 2020

Flood risk matrix



Summary of potential impacts

MINIMAL

Isolated and minor flooding of low-lying land and roads
Isolated spray/wave on coastal promenades
Little or no disruption to travel, but wet road surfaces

MINOR

Localised flooding of land and roads
Flooding affecting individual properties
Disruption to travel and key sites in flood plans

SIGNIFICANT

Flooding affecting parts of communities
Possible danger to life and damage to buildings/structures
Disruption to travel and key sites in flood plans

SEVERE

Danger to life, severe disruption to travel
Widespread flooding affecting whole communities
Widespread disruption or loss of infrastructure
Large scale evacuation of properties possible

Next statement due **10:30hrs Tuesday 24 November 2020 (all times are local)**

Contact details **Flood Forecasting Centre Duty Hydrometeorologist - 0300 12345 01**

More information <http://www.ffc-environment-agency.metoffice.gov.uk>