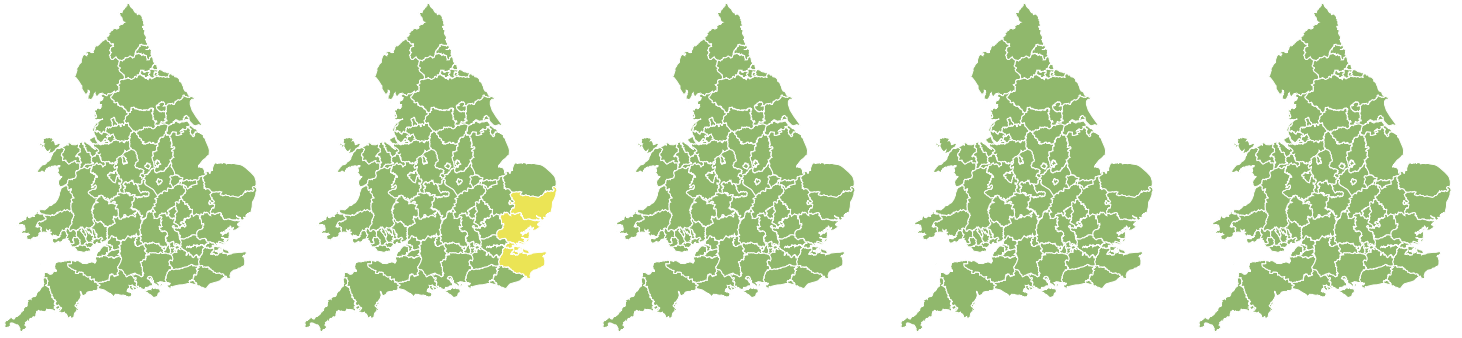


Flood Guidance Statement

10:30hrs Wednesday 18 November 2020



Wednesday

18 Nov 2020 10:30-23:59
Trend since last FGS

Steady →

Thursday

19 Nov 2020

Increased ↑

Friday

20 Nov 2020

Steady →

Saturday

21 Nov 2020

Steady →

Sunday

22 Nov 2020

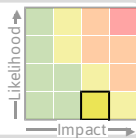
Steady →

Significant coastal/tidal impacts are possible but not expected along parts of the east coast of England on Thursday. Minor coastal/tidal flooding is possible on Wednesday and Thursday in the north of England. The overall flood risk is LOW.

Specific Areas of Concern Map 1: Wednesday 18 and Thursday 19 November

RISK AREA A

Impact **SIGNIFICANT**
Likelihood **VERY LOW**

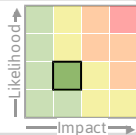


Source Coastal/Tidal
Likely duration 1 Day

Coastal/tidal flooding impacts during Thursday afternoon's high tide.

RISK AREA B

Impact **MINOR**
Likelihood **LOW**

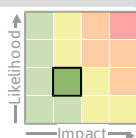


Source Coastal/Tidal
Likely duration 1 Day

Coastal/tidal flooding impacts due to high tides and large waves on Thursday.

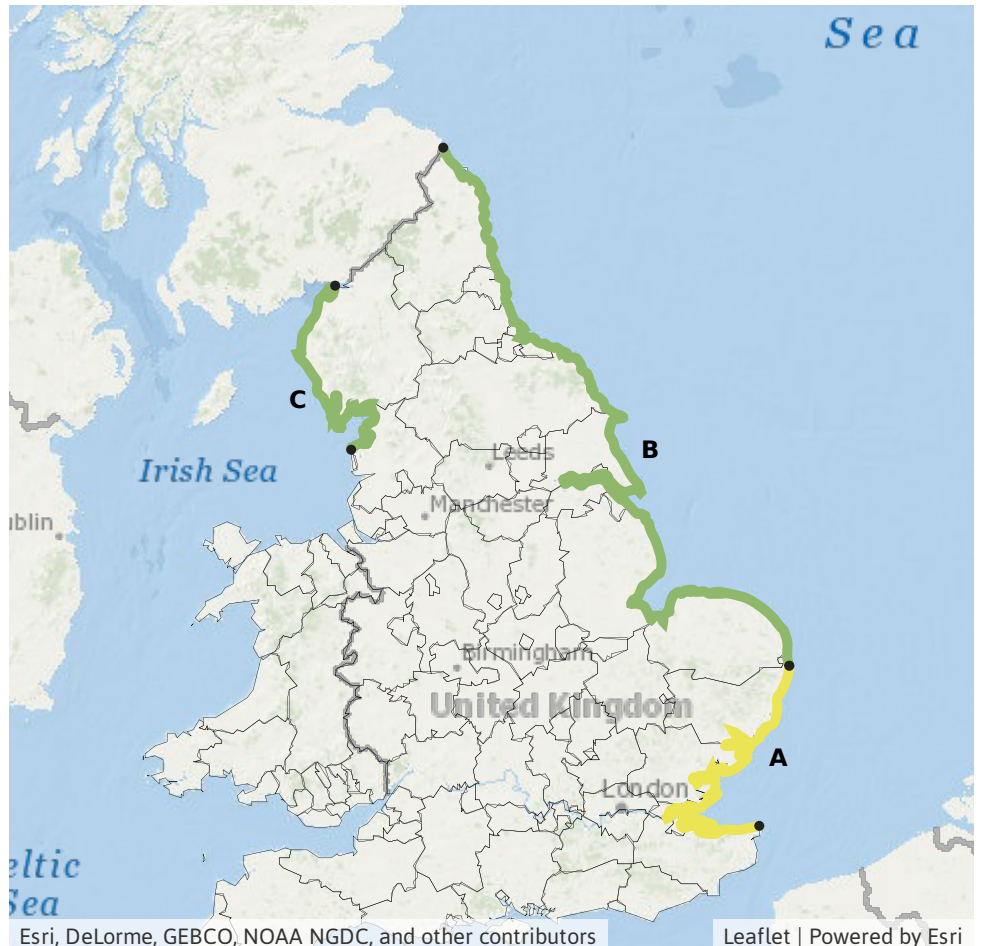
RISK AREA C

Impact **MINOR**
Likelihood **LOW**



Source Coastal/Tidal
Likely duration 2 Days

Coastal/Tidal flooding impacts on Wednesday and early Thursday.



Assessment of flood risk



Coastal/Tidal

The coastal/tidal flood risk is LOW for Thursday.

Significant coastal/tidal impacts are possible but not expected along parts of the east coast of England on Thursday. Further minor impacts are possible along the remainder of the east coast of England on Thursday. This is due to a coastal surge coinciding with high astronomical tides and large waves in places.

Minor coastal/tidal flooding impacts are possible today (Wednesday) into early Thursday morning along parts of the north-west coast of England.



Rivers

The river flood risk is VERY LOW for the next five days.

Minor river flooding impacts are possible but not expected in Wales on Friday into Saturday and over parts of the north-west of England on Saturday. This is due to further periods of heavy rain falling on sensitive river catchments.



Surface water

The surface water flood risk is VERY LOW for the next five days.

Minor surface water flooding impacts are possible but not expected on Friday and Saturday over parts of Wales and the north-west of England. This is due to further periods of heavy rain.



Groundwater

The groundwater flood risk is VERY LOW for the next five days.

Flood Guidance Statement

10:30hrs Wednesday 18 November 2020

Flood risk matrix



Summary of potential impacts

MINIMAL

Isolated and minor flooding of low-lying land and roads
Isolated spray/wave on coastal promenades
Little or no disruption to travel, but wet road surfaces

MINOR

Localised flooding of land and roads
Flooding affecting individual properties
Disruption to travel and key sites in flood plans

SIGNIFICANT

Flooding affecting parts of communities
Possible danger to life and damage to buildings/structures
Disruption to travel and key sites in flood plans

SEVERE

Danger to life, severe disruption to travel
Widespread flooding affecting whole communities
Widespread disruption or loss of infrastructure
Large scale evacuation of properties possible

Next statement due **10:30hrs Thursday 19 November 2020 (all times are local)**

Contact details **Flood Forecasting Centre Duty Hydrometeorologist - 0300 12345 01**

More information **<http://www.ffc-environment-agency.metoffice.gov.uk>**